



# Planning Inspectorate

National Infrastructure Planning  
Temple Quay House  
2 The Square  
Bristol  
BS1 6PN

Customer Services: 0303 444 5000  
Case Team email: [MorganandMorecambeowfta@planninginspectorate.co.uk](mailto:MorganandMorecambeowfta@planninginspectorate.co.uk)

---

Published on National Infrastructure Planning website

Our Ref: EN020028

Date: 19 June 2025

---

## **Application by Morgan Offshore Wind Limited and Morecambe Offshore Windfarm Limited for an Order Granting Development Consent for the Morgan and Morecambe Offshore Wind Farms Transmission Assets**

### **Accompanied site inspection itinerary – Wednesday 25 and Thursday 26 June 2025**

The itinerary for the accompanied site inspection can be found below.

Please note that the Examining Authority's (ExA) inspection of sites is **not** an opportunity to provide any oral representations on the project or discuss evidence. It is an opportunity for the ExA to look at the physical features that can be seen on, or from the sites. Participants may be invited by the ExA to point out specific features or sites of interest.

The ExA may decide to make further site inspections as the examination progresses, including of other suggested locations which were not able to be accommodated within the time available for this accompanied site inspection. These may include unaccompanied site inspections where locations can be viewed from public land or inspections where access to land has been previously arranged.

### **Joining the site visit**

The site inspection will commence at 9.00am at North Beach car park, 24 Summerfields, Lytham St Annes, FY8 2TR on Wednesday 25 June 2025. Participants are asked to assemble promptly as the ExA will not wait for parties who are not present at the start time.

To ensure the smooth running of the ExA's inspection, we ask that attendees notify the case team if there are any changes in attendance, and ensure the Planning Inspectorate is made aware of any special access requirements. The case manager, Siân Evans (07407 878448), or case officer, Georgiana Hannigan (0303 444 5529), can be contacted on the day of the accompanied site inspection if necessary.

To aid accessibility, what3words (<https://what3words.com>) has been used to enable a specific location to be identified for access.

### **Clothing**

Attendees are recommended to wear appropriate sturdy footwear and weather appropriate clothing. Please bring a high visibility vest if you have one.

### **Sites on private land**

Access onto private land is at all times by permission of the person controlling it; householders, occupiers and landowners may refuse to allow some persons accompanying the ExA onto their land. Under those circumstances, the ExA will decide whether or not to proceed with that part of the inspection and may ask those refused access to wait outside.

### **Refreshments**

Please note refreshments will not be provided. We recommend you bring your own drinking water.

### **Cancellations**

Please note that in the unlikely event that the accompanied site inspection is cancelled, we shall endeavour to contact attendees beforehand, but we ask that you regularly check the Planning Inspectorate's website which can be viewed here:

[Morgan and Morecambe Offshore Wind Farms Transmission Assets - Project information](#)



## Day 1, Wednesday 25 June 2025

Location	Stopping Point – Day 1	Work No.	Time	Comments
1	<b>Meeting location</b>  North Beach car park, 24 Summerfields, Lytham Saint Annes FY8 2TR	19A19B, 38A38B	9.00am – 9.10am	Attendees must arrive at the car park by 9.00am to receive a compulsory safety briefing by the applicants and introductory remarks from the Examining Authority.  Parking location: ///stir.jungle.dull
9.10am – 9.15am walk from the car park to the care home				
2	<b>Century Centre Care Home</b>  606 Clifton Dr N, Lytham Saint Annes FY8 2RN	6A6B	9.15am – 9.25am	Vehicles to park at North Beach car park and walk to the care home. No access inside or to the land owned by the care home due to strict ecological restrictions.  No parking available at the care home.  To view the location in relation to potential receptors.
9.25am – 9.30am walk from the care home to North Beach car park and drive to Midgeland Riding School				
3	<b>Midgeland Riding School</b>  460 Midgeland Rd, Blackpool FY4 5EE	17A17B	9.30am – 10.40am	To view the impact on the riding school.  Parking available at the riding school: ///civil.deeper.remark
10.40am – 10.45am drive to Squires Gate				



## Planning Inspectorate

Location	Stopping Point – Day 1	Work No.	Time	Comments
4	<b>Morning Welfare Break</b>	NA	10.45am – 11.05am	Starbucks/ Morrisons, Squires Gate Ln, Blackpool FY4 2AY  Parking location: ///grace.alone.grow
11.05am – 11.15am drive from Squires Gate to Lawns Farm				
5	<b>Lawns Farm</b> Ballam Road, Lytham St. Annes, FY8 4NG	17A17B, 18A18B	11.15am – 11.55am	As requested by Timothy Laycock within the written representation (REP1-212) for the ExA to understand the impact of the works on the holding.  Parking available at the farm: ///retire.lifeboats.piles  Public can access land at this location.
11.55am – 12.00 noon drive from Lawns Farm to Bridge Hall Farm				



## Planning Inspectorate

Location	Stopping Point – Day 1	Work No.	Time	Comments
6	<b>Bridge Hall Farm</b>  Saltcotes Road, LYTHAM ST. ANNES, Lancashire, FY8 4LT	17A17B	12.00 noon - 12.25pm	<p>As requested by David Morris, within the written representation (REP1-133) for the ExA to understand the impact of the works on the holding.</p> <p>Parking available at the farm: <a href="#">///sentences.cuddling.daylight</a></p> <p>Location 6 is on the other side of Saltcotes Road, any attendees are requested to take extra precautions when crossing the road location due to road configuration in this area.</p> <p><b>Landowner has requested that the general public are not provided access to the land. Site visit to be limited to the Planning Inspectorate and applicants only.</b></p>
12.25pm – 12.30pm drive from Bridge Hall Farm to Eastham Hall Holiday Park				
7	<b>Eastham Hall Holiday Park</b>  Saltcotes Road, LYTHAM ST. ANNES, Lancashire, FY8 4LS	17A17B, 19A19B, 34A34B	12.30pm – 1.00pm	<p>Saltcotes road crossing as requested by Mr Kirkham, within the written representation (REP1-179) for the ExA to understand the impact of the works on the business.</p> <p>Parking available at the holiday park: <a href="#">///rides.heaven.custom</a></p>
1.00pm – 1.15pm drive from Eastham Hall to Booths				



# Planning Inspectorate

Location	Stopping Point – Day 1	Work No.	Time	Comments
8	<b>Lunch Stop</b>	NA	1.15pm – 2.00pm	Booths Lytham, Haven Rd, Lytham, Lytham Saint Annes FY8 5EG  Parking location: ///breakfast.ahead.trading
2.00pm – 2.15pm drive from Booths to Bryning Hall Farm				
9	<b>Bryning Hall Farm</b>  Bryning Hall Lane, Bryning, PRESTON, Lancashire, PR4 3PP	17A17B, 19A19B, 34A34B	2.15pm – 2.55pm	As requested by the landowners, Geoffery Fenton, within the written representation (REP1-142) for the ExA to understand the impact of the works on the farm holding.  Parking available at the farm: ///arise.holds.ahead  <b>Landowner has requested that the general public are not provided access to the land. Site visit to be limited to the Planning Inspectorate and applicants only.</b>
2.55pm – 3.00pm drive from Bryning Hall Farm to Wrea Green Equitation Centre				
10	<b>Wrea Green Equitation Centre</b>  Wrea Green Equitation Centre, Bryning Lane, Wrea Green, PRESTON, PR4 3PP	18A, 19A	3.00pm – 3.40pm	To view construction compounds, shared construction access and understand impact of the works on the riding school.  Parking available at the riding school: ///existence.instance.newest
3.40pm – 3.45pm drive from Wrea Green Equitation Centre to Nearer Hillock Farm				



## Planning Inspectorate

Location	Stopping Point – Day 1	Work No.	Time	Comments
11	<b>Nearer Hillock Farm</b>  Hillock Lane, Warton, PRESTON, Lancashire, PR4 1T	17A17B, 34A34B	3.45pm – 4.25pm	As requested by GR & B Mason & Son (REP1-220) to view the cable corridor and impact on holding.  Parking available at Margaret Masons florist: ///however.wagers.shredding
4.25pm – 4.30pm drive from Nearer Hillock Farm to Rowan Vets				
12	<b>Land between south side of Hillock Lane and west side of Kirkham Road, Freckleton</b>	17A17B	4.30pm – 5.00pm	As requested by Sheila Hall, within the written representation (REP1-201) for the ExA to understand the impact of the works on the farm holding.  Parking available at Rowan Vets: ///flushed.foggy.engage Vets have requested that we park at far end of car park.  Any attendees are requested to take extra precautions when walking from the parking location to the field entrance due to dangerous road configuration in this area.  <b>Landowner has requested that the general public are not provided access to the land. Site visit to be limited to the Planning Inspectorate, applicants and landowner only.</b>
5.00pm – 5.15pm drive from Rowan Vets to Preston Caravan and Motorhomes				



## Planning Inspectorate

Location	Stopping Point – Day 1	Work No.	Time	Comments
13	<b>Temporary Construction Compounds</b>  Temporary construction compounds proposed locations-small village of Clifton	18A, 18B	5.15pm – 6.00pm	To view the compound locations near Clifton as requested by Susan Harper in REP1-205  Parking has been agreed with Preston Caravan and Motorhomes ///spoil.agrees.robots. Attendees will walk from the parking location to the farm track and gate entrance via A583. Attendees are encouraged to take extra care given the busy nature of the road.
6.00pm – 6.30pm drive from Preston Caravan and Motorhomes to North Beach car park				
14	<b>Conclusion of site inspection day 1</b>	NA	6.30pm	Drop off location: North Beach car park, 24 Summerfields, Lytham Saint Annes FY8 2TR

### Day 2, Thursday 26 June 2025

Location	Stopping Point – Day 2	Work No.	Time	Comments
1	<b>Meeting point</b>  North Beach Car Park, 24 Summerfields, Lytham Saint Annes FY8 2TR	NA	8.50am – 9.00am	Attendees must arrive at the car park by 8.50am to receive a compulsory safety briefing by the applicants and introductory remarks from the Examining Authority.  Parking: ///stir.jungle.dull
9.00am – 9.30am drive from North Beach car park to Morgan substation				





## Planning Inspectorate

Location	Stopping Point – Day 2	Work No.	Time	Comments
2 & 3	<b>Morgan substation access, construction compound and Morgan Substation</b>  Greenbank Farm, Lower Lane, Freckleton, PRESTON, Lancashire, PR4 1TS (pegged out substation footprint)	20A, 21A, 22A, 23A, 34A, 39A, 40A, 41A, 49A	9.30am – 10.30am	To view the construction compound and operational access for the Morgan substation, as well as Morgan substation site and associated mitigation land.  Parking available at Greenbank Farm: ///assess.rooting.regrowth
10.30am – 10.35am drive from Morgan substation to Morecambe substation				
4	<b>Morecambe substation</b>  Lower House Farm, Lower Lane, Freckleton, PR4 1TS (pegged out substation footprint)	17B,20B,21B, 22B,23B, 24B, 25B	10.35am – 11.45am	To view the Morecambe substation site, associated access and mitigation.  Parking available at Lower House Farm: ///pine.basically.helpless
11.45am - 11.55am walk from Morecambe substation to Quakers Wood				
5	<b>Quakers Wood Burial Ground</b>  Lower Lane, Freckleton, PR4 1TS	NA	11.55am – 12.00 noon	To view the Quakers Wood Burial Ground. Walk to this location ///after.showcases.porridge following visit of Morecambe substation location. Any attendees are requested to take extra precautions when walking from location 4 to location 5 due to dangerous road configuration in this area.
12.00 noon – 12.15pm walk from Quakers Wood to Lower House Farm and drive to lunch stop				



## Planning Inspectorate

Location	Stopping Point – Day 2	Work No.	Time	Comments
6	<b>Lunch stop</b>	NA	12.15pm – 1.00pm	Morrisons/Costa, Riversway, Ashton-on-Ribble, Preston PR2 2YN  Parking location: ///eager.print.brand
1.00pm – 1.05pm walk from lunch stop to Old Lea farmhouse				
7	<b>Old Lea farmhouse and buildings</b>  Old Hall Farm, Blackpool Road, Lea, Preston, PR4 0XB	34A34B, 40A40B, 45A45B, 46A46B	1.05pm – 1.20pm	To view the Grade I listed buildings and associated buildings LEN1361663  Parking at the nearby service station ///eager.print.brand and walking to the farmhouse and buildings.
8 & 9	<b>Biodiversity Benefit Land and Construction Mitigation land</b>  Lea Marsh Fields	35A35B, 44A44B,	1.20pm – 2.00pm	Continuing on from Old Lea farmhouse and buildings down to the environmental mitigation and biodiversity benefit land.
2.00pm – 2.05pm walk back to lunch stop and drive to New Hall Farm				



## Planning Inspectorate

Location	Stopping Point – Day 2	Work No.	Time	Comments
10	<b>Listed Barn at New Hall Farm</b>  New Hall Farm, Blackpool Road, Preston, PR4 0XB	34A34B	2.05pm – 2.20pm	To view the Grade II listed building LEN1165029.  Parking at entrance to farm ///fairly.fever.gains  <b>Please note, this is a poultry farm and has strict biosecurity measures to avoid the spread of disease. Attendees will be required to disinfect footwear ahead of entering the farm. A washing station will be set up by the accompanying agricultural liaison officer.</b>
2.20pm – 2.40pm drive from New Hall Farm to Penwortham				
11 & 12	<b>Penwortham National Grid substation, compound and 400kV cable corridor</b>	18A18B, 32A32B, 33A33B, 48A48	2.40pm – 3.25pm	To view the location of the National Grid substation and associated connection points.  Drop off location: ///bolt.really.input Parking location ///plots.mute.clips
3.25pm – 4.25pm drive from Penwortham to Blackpool Airport				



## Planning Inspectorate

Location	Stopping Point – Day 2	Work No.	Time	Comments
13	<b>Transition joint bay location</b>  <b>Blackpool Airport</b> , Squires Gate Ln, Blackpool FY4 2QY	8A8B, 9A9B, 10A10B, 11A11B, 12A12B, 13A13B	4.25pm – 6.25pm	To view works within the airport and transition joint bay location.  <b>Numbers of those attending will be limited to the ExA and one representative from the applicants and airport staff, due to security and access within the operational airport.</b>  Location to be determined by airport.
6.25pm – 6.30pm drive from Blackpool Airport to North Beach car park				
14	Conclusion of site inspection day 2	NA	6.30pm	Drop off location: North Beach Car Park, 24 Summerfields, Lytham Saint Annes FY8 2TR

Yours faithfully

*David Cliff*


**Lead member of the panel of Examining Inspectors**

This communication does not constitute legal advice.

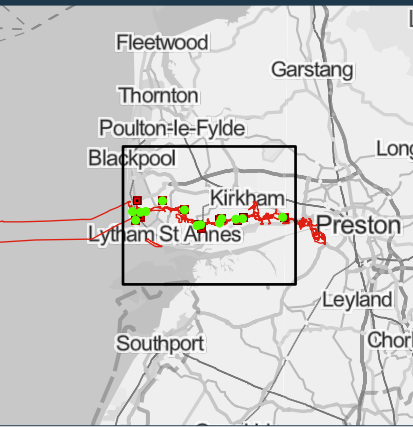
Please view our ['Privacy Notice'](#) before sending information to The Planning Inspectorate.







DALCOUR  
MACLAREN



**Key:**

Order Limits

Location

Parking

Access Route

**Notes:**

**Parking W3W:**  
N/A

Coordinate System: British National Grid  
Projection: Transverse Mercator  
Datum: OSGB 1936

**Interest:**  
N/A

**Location:**  
Lytham St Annes, FY8 4LS

**Coords:** 338758, 430293

**Scheme Name:**  
Morecambe & Morgan (FE)

**Drawing Name:**  
Information Plan

**Drawing No:** 22003214\_PLN\_INFO\_13131.1

Rev	Date	Description
-	18.06.2025	First Issue

Drawn:

AC

Approved:


ED



Sheet No:

1 of 11

Sheet Size:

A3





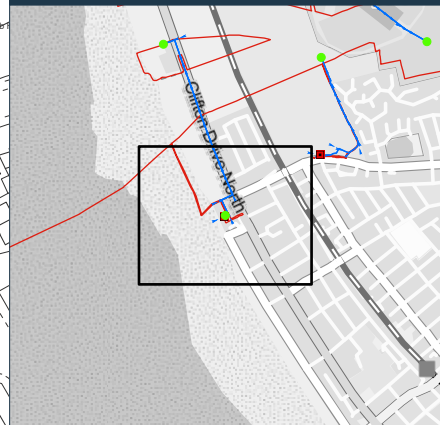
The information contained in this document is confidential and protected by copyright. The use, copying or disclosure to a third party, either wholly or in part, except with the written permission of, and in the manner prescribed by Dalcour Maclaren constitutes an infringement of copyright. Dalcour Maclaren does not warrant that this document is definitive nor free of error and does not accept liability for any loss caused or arising from reliance upon information provided herein, although our best efforts have been made to ensure the accuracy of these plans, all measurements must be confirmed on site. BASED UPON THE ORDINANCE SURVEY WITH THE SANCTION OF THE CONTROLLER OF HM STATIONERY OFFICE. CROWN COPYRIGHT RESERVED. © OS LICENCE No. 100042124

Site Plan

04208401260168021002520294033603780420046205040546058806300672071407560798084008820924096601008010500Metres

Scale: 1:50000





**Key:**

#### Order Limits

● Location

 Parking

**Notes:**

Parking W3W:  
///stir.jungle.dull

Coordinate System: British National Grid  
Projection: Transverse Mercator  
Datum: OSGB 1936

**Interest:**

**Location:**  
North Beach Car Park, 24 Summerfields,  
Lytham Saint Annes FY8 2TR

Coords: 331217, 429809

**Scheme Name:**  
Morecambe & Morgan (FE)

**Drawing Name:**  
Information Plan

Drawing No: 22003214\_PLN\_INFO\_13131.2

Rev	Date	Description
-	18.06.2025	First Issue

Drawn:	AC
--------	----

Approved:	ED
-----------	----

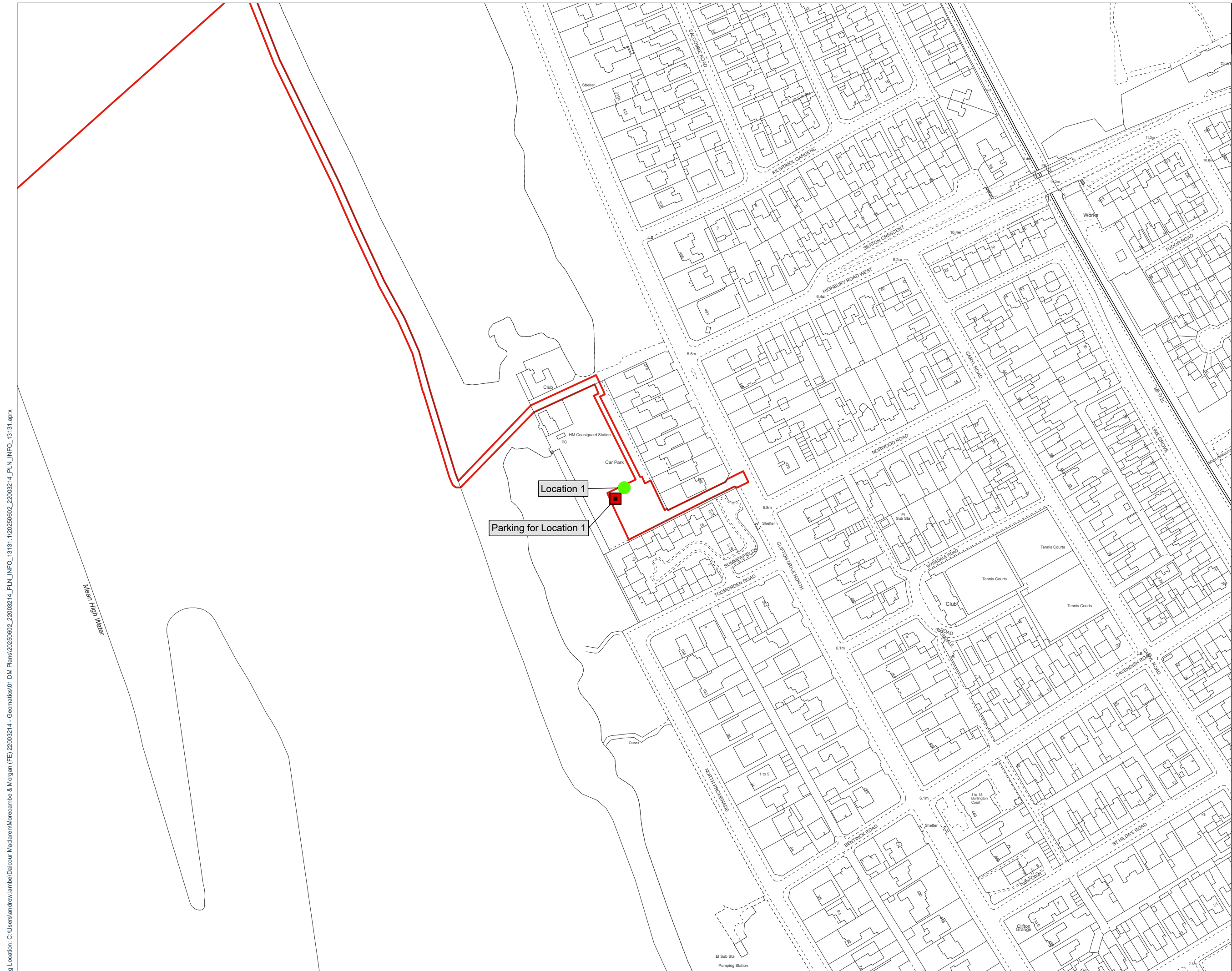
Sheet No: 2 of 11

Sheet Size:	A3
-------------	----

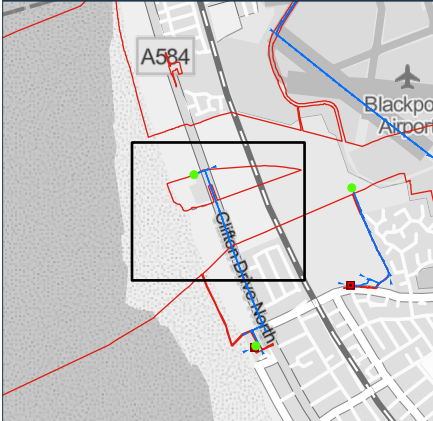


The information contained in this document is confidential and protected by copyright. The use, copying or disclosure to a third party, either wholly or in part, except with the written permission of, and in the manner prescribed by Dalcoeur Maclaren constitutes an infringement of copyright. Dalcoeur Maclaren does not warrant that this document is definitive nor free of error and does not accept liability for any loss caused or arising from reliance upon information provided herein. Although our best efforts have been made to ensure the accuracy of these plans, no assurance is made or given that they are correct. THE INFORMATION IS PROVIDED AS IS, WITHOUT WARRANTY OF ANY KIND, EXPRESS OR IMPLIED, INCLUDING BUT NOT LIMITED TO THE WARRANTIES OF MERCHANTABILITY, FITNESS FOR A PARTICULAR PURPOSE AND NONINFRINGEMENT. IN NO EVENT SHALL THE CONTROLLER OF THE INFORMATION BE LIABLE FOR ANY DAMAGES, INCLUDING BUT NOT LIMITED TO, DIRECT, INDIRECT, SPECIAL OR CONSEQUENTIAL DAMAGES, ARISING OUT OF OR IN CONNECTION WITH THE USE OF THE INFORMATION. THE INFORMATION IS PROVIDED AS IS, WITHOUT WARRANTY OF ANY KIND, EXPRESS OR IMPLIED, INCLUDING BUT NOT LIMITED TO THE WARRANTIES OF MERCHANTABILITY, FITNESS FOR A PARTICULAR PURPOSE AND NONINFRINGEMENT. IN NO EVENT SHALL THE CONTROLLER OF THE INFORMATION BE LIABLE FOR ANY DAMAGES, INCLUDING BUT NOT LIMITED TO, DIRECT, INDIRECT, SPECIAL OR CONSEQUENTIAL DAMAGES, ARISING OUT OF OR IN CONNECTION WITH THE USE OF THE INFORMATION.

MAP WITH THE SANCTION OF THE CONTROLLER OF HM STATIONERY OFFICE. CROWN COPYRIGHT RESERVED. © OS LICENCE No. 100042124



Scale: 1:2500



**Key:**

- Order Limits
- Location
- Access Route

**Notes:**

Parking W3W:  
N/A

Coordinate System: British National Grid  
Projection: Transverse Mercator  
Datum: OSGB 1936

**Interest:**  
N/A

**Location:**  
Century Centre Care Home, Lytham Saint  
Annes, FY8 2RN

**Coords:** 331025, 430497

**Scheme Name:**  
Morecambe & Morgan (FE)

**Drawing Name:**  
Information Plan

**Drawing No:** 22003214\_PLN\_INFO\_13131.3.1

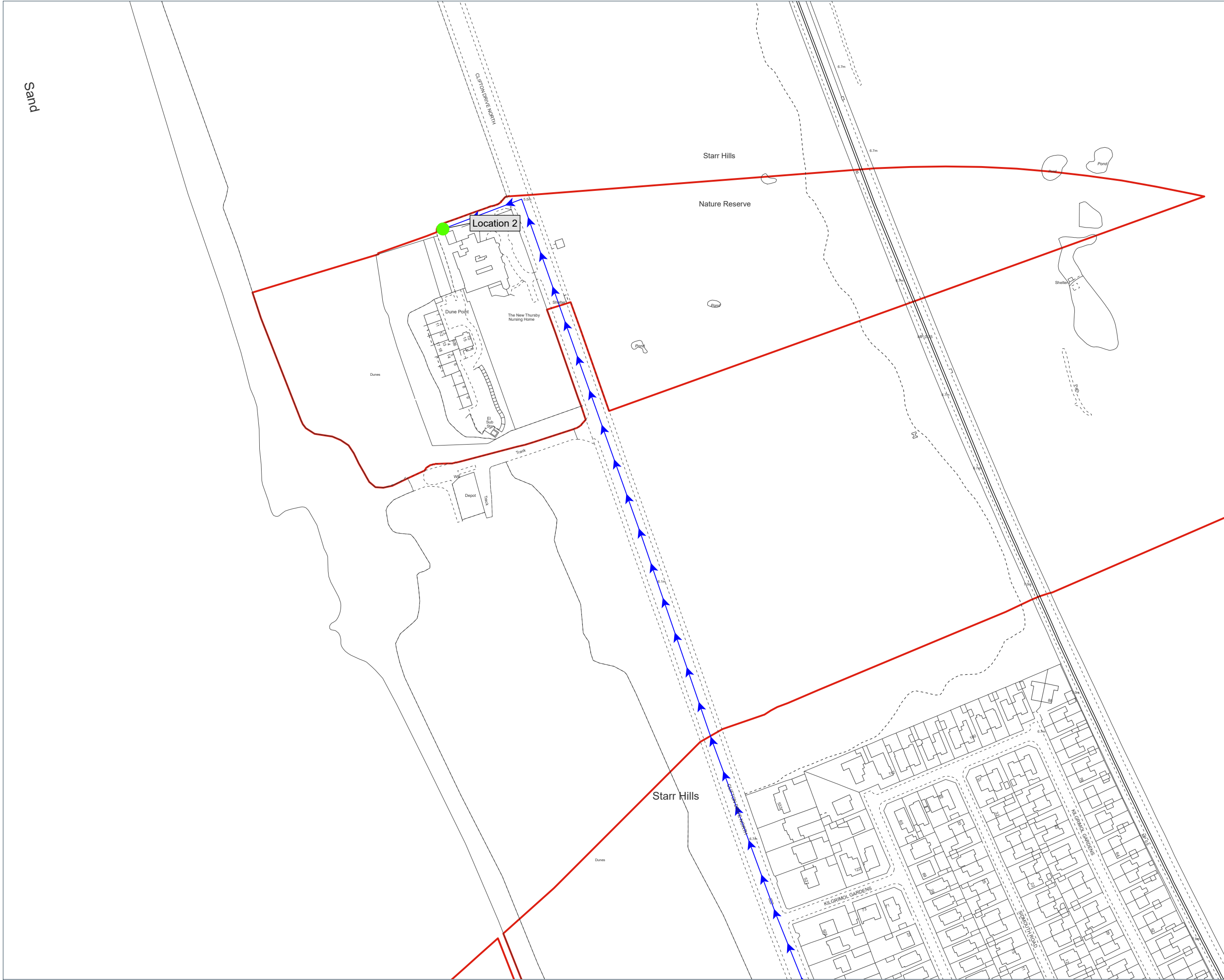
Rev	Date	Description
-	18.06.2025	First Issue

<b>Drawn:</b>	AC	
<b>Approved:</b>	ED	
<b>Sheet No:</b>	3 of 11	
<b>Sheet Size:</b>	A3	

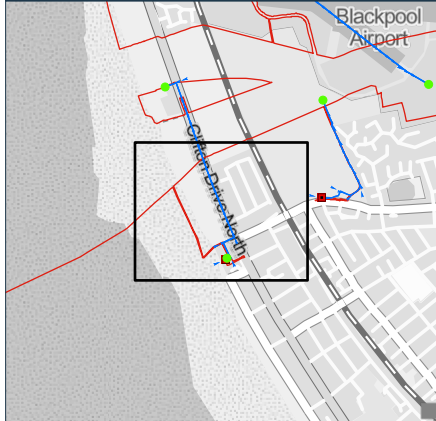


The information contained in this document is confidential and protected by copyright. The use, copying or disclosure to a third party, either wholly or in part, except with the written permission of, and in the manner prescribed by Dalcour Maclaren constitutes an infringement of copyright. Dalcour Maclaren does not warrant that this document is definitive nor free of error and does not accept liability for any loss caused or arising from reliance upon information provided herein. Although our best efforts have been made to ensure the accuracy of these plans, all measurements must be confirmed on site. BASED UPON THE ORDNANCE SURVEY MAP WITH THE SANCTION OF THE CONTROLLER OF HM STATIONERY OFFICE. CROWN COPYRIGHT RESERVED. © OS LICENCE No. 100042124

Sand







**Key:**

Order Limits

Parking

Access Route

**Notes:**

**Parking W3W:**  
N/A

Coordinate System: British National Grid  
Projection: Transverse Mercator  
Datum: OSGB 1936

**Interest:**  
N/A

**Location:**  
Century Centre Care Home, Lytham Saint Annes, FY8 2RN

**Coords:** 331188, 430048

**Scheme Name:**  
Morecambe & Morgan (FE)

**Drawing Name:**  
Information Plan

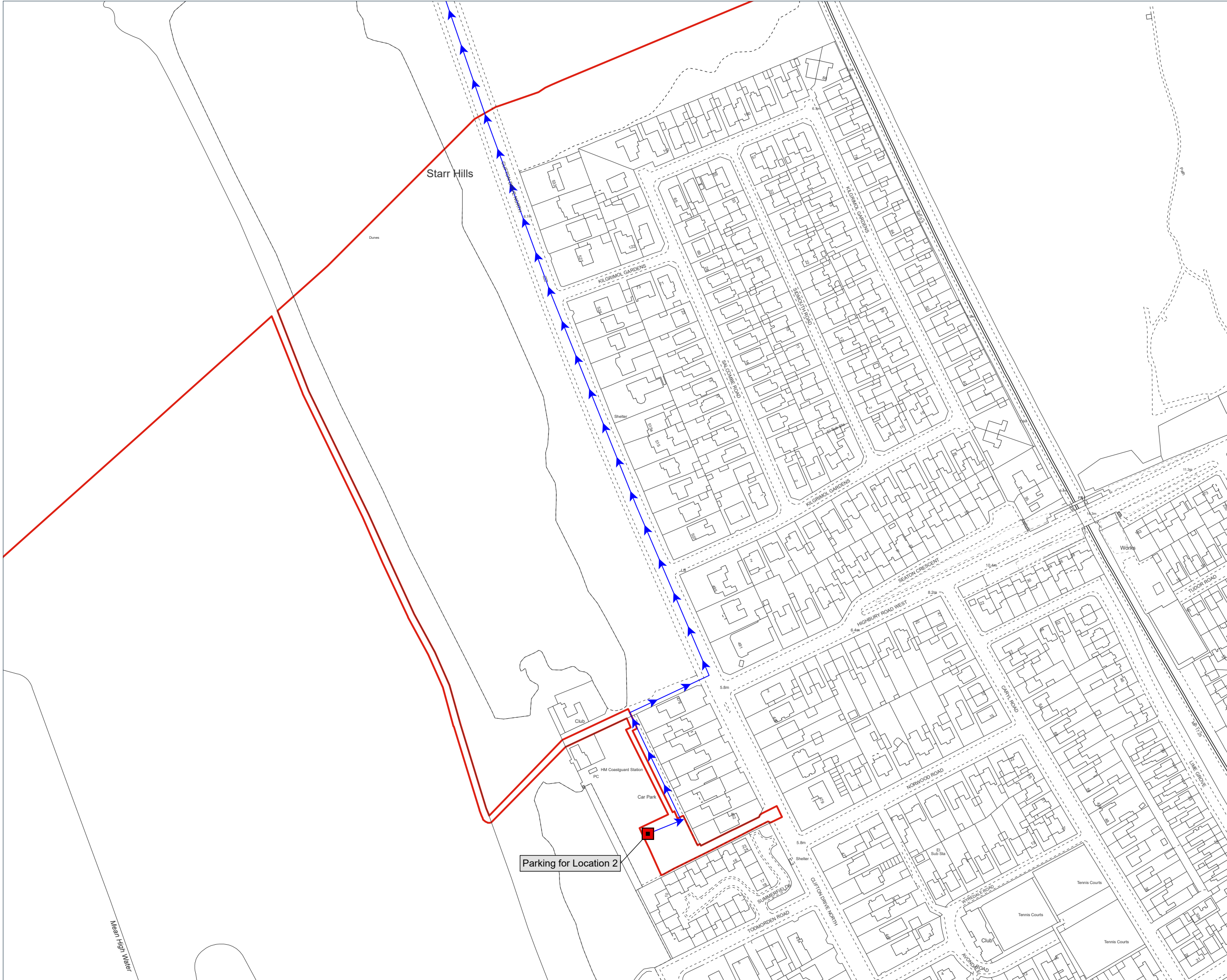
**Drawing No:** 22003214\_PLN\_INFO\_13131.3.2

Rev	Date	Description
-	18.06.2025	First Issue

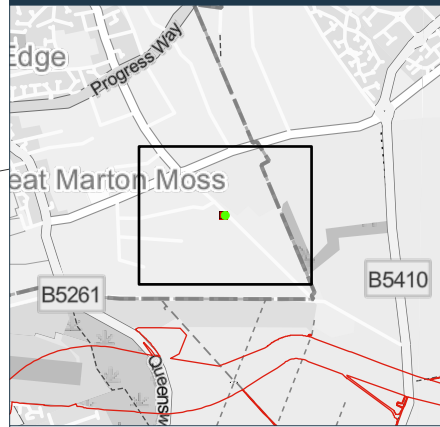
<b>Drawn:</b>	AC	
<b>Approved:</b>	ED	
<b>Sheet No:</b>	3 of 11	
<b>Sheet Size:</b>	A3	



The information contained in this document is confidential and protected by copyright. The use, copying or disclosure to a third party, either wholly or in part, except with the written permission of, and in the manner prescribed by Dalcour MacLaren constitutes an infringement of copyright. Dalcour MacLaren does not warrant that this document is definitive nor free of error and does not accept liability for any loss caused or arising from reliance upon information provided herein. Although our best efforts have been made to ensure the accuracy of these plans, all measurements must be confirmed on site. BASED UPON THE ORDNANCE SURVEY MAP WITH THE SANCTION OF THE CONTROLLER OF HM STATIONERY OFFICE. CROWN COPYRIGHT RESERVED. © OS LICENCE No. 100042124







- Key:
- Location
  - Parking

Notes:

Parking W3W:  
:///civil.deeper.remark

Coordinate System: British National Grid  
Projection: Transverse Mercator  
Datum: OSGB 1936

Interest:  
N/A

Location:  
Midgeland Riding School, Blackpool,  
FY4 5EE

Coords: 333971, 431793

Scheme Name:  
Morecambe & Morgan (FE)

Drawing Name:  
Information Plan

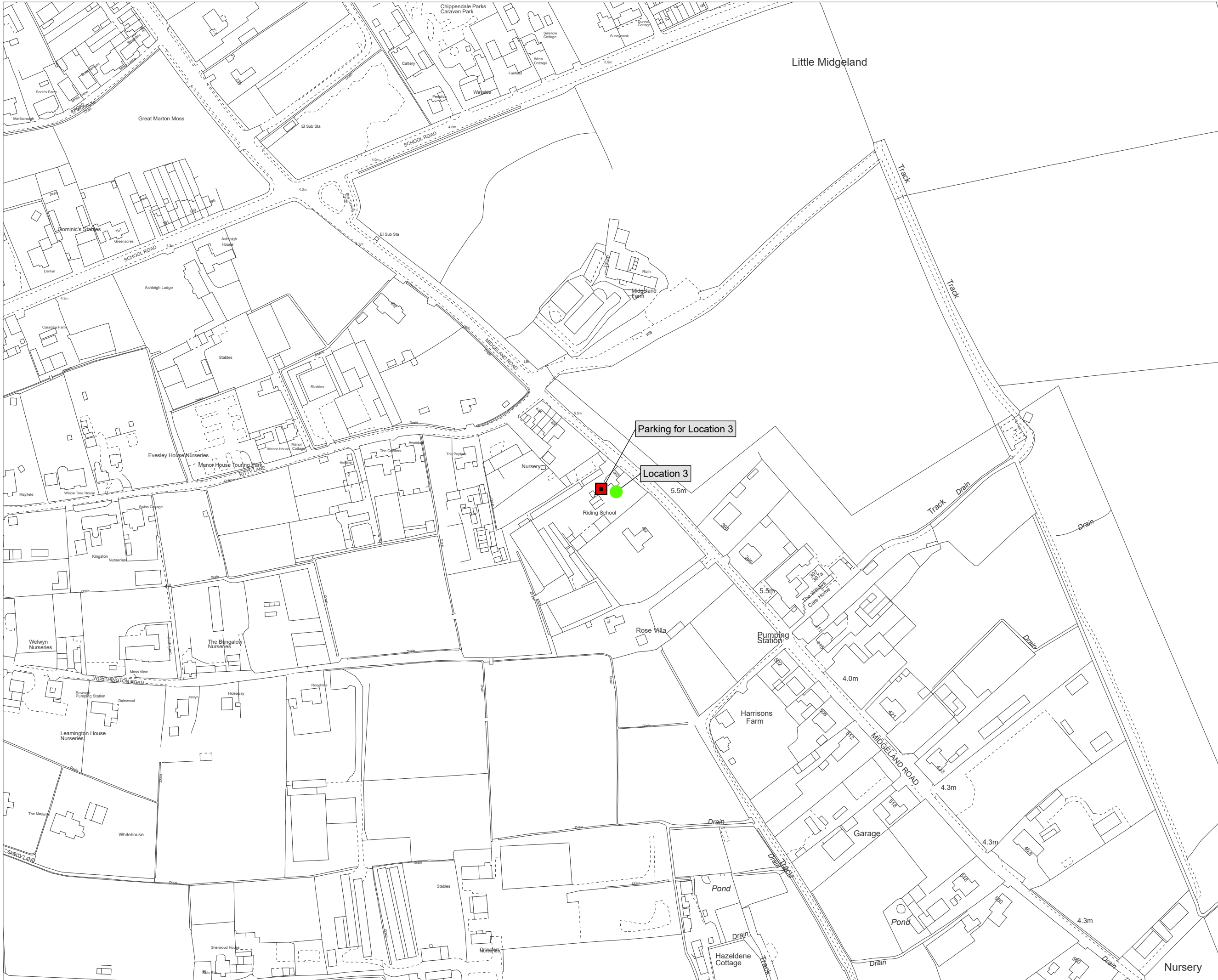
Drawing No: 22003214\_PLN\_INFO\_13131.6

Rev	Date	Description
-	18.06.2025	First Issue

Drawn:	AC
Approved:	ED
Sheet No:	6 of 11
Sheet Size:	A3



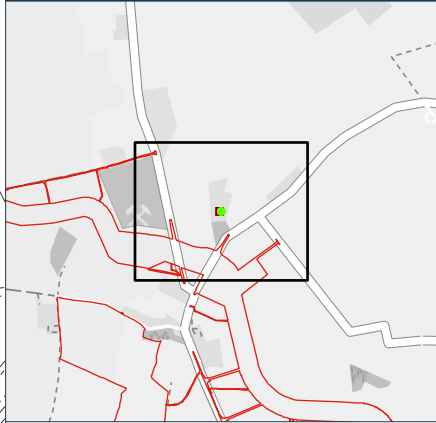
The information contained in this document is confidential and protected by copyright. The use, copying or disclosure to a third party, either wholly or in part, except with the written permission of, and in the manner prescribed by Dalcour MacLaren constitutes an infringement of copyright. Dalcour MacLaren does not warrant that this document is definitive nor free of error and does not accept liability for any loss caused or arising from reliance upon information provided herein. Although our best efforts have been made to ensure the accuracy of these plans, all measurements must be confirmed on site. BASED UPON THE ORDINANCE SURVEY MAP WITH THE SANCTION OF THE CONTROLLER OF HM STATIONERY OFFICE. CROWN COPYRIGHT RESERVED. © OS LICENCE No. 100042124



Site Plan

Scale: 1:2500

Drawing Location: C:\Users\andrew.lambe\Dalcour MacLaren\Morecambe & Morgan (FE) 22003214 - Geomatics\01\_DM Plans\20250602\_22003214\_PLN\_INFO\_13131.aprx



- Key:**
- Order Limits
  - Location
  - Parking

**Notes:**

Parking W3W:  
///retire.lifeboats.piles

Coordinate System: British National Grid  
Projection: Transverse Mercator  
Datum: OSGB 1936

**Interest:**  
N/A

**Location:**  
Lawns Farm, LYTHAM ST. ANNES,  
Lancashire, FY8 4NG

**Coords:** 336220, 430864

**Scheme Name:**  
Morecambe & Morgan (FE)

**Drawing Name:**  
Information Plan

**Drawing No:** 22003214\_PLN\_INFO\_13131.7

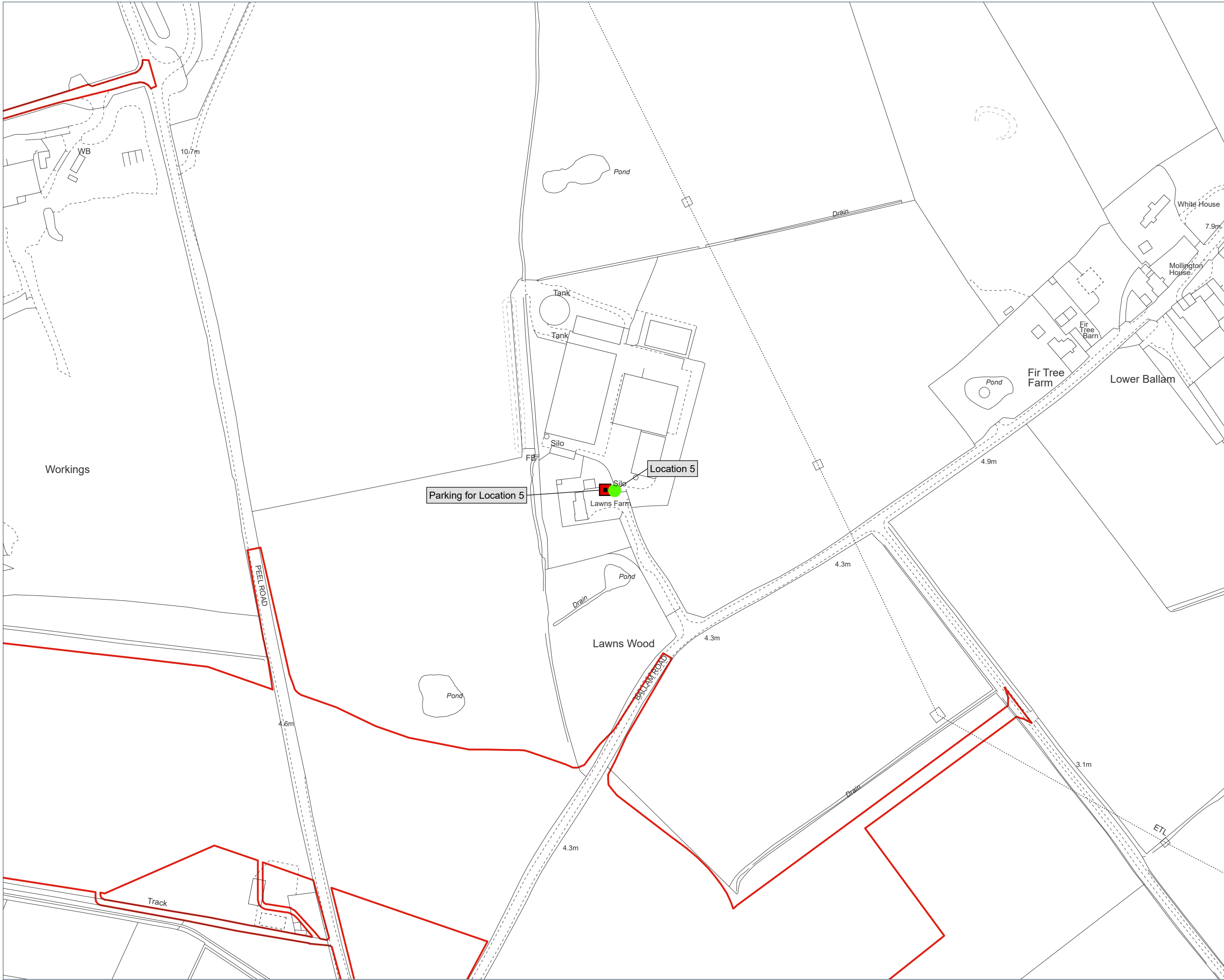
Rev	Date	Description
-	18.06.2025	First Issue

Drawn:	AC
Approved:	ED
Sheet No:	7 of 11
Sheet Size:	A3



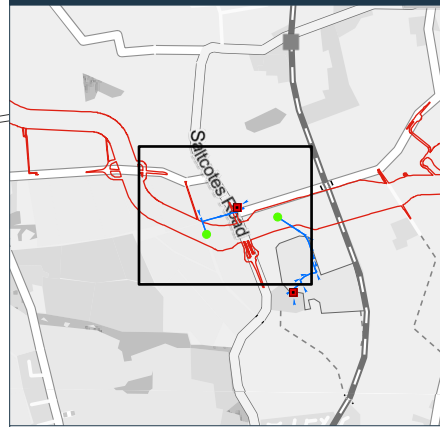
The information contained in this document is confidential and protected by copyright. The use, copying or disclosure to a third party, either wholly or in part, except with the written permission of, and in the manner prescribed by Dalcour MacLaren constitutes an infringement of copyright. Dalcour MacLaren does not warrant that this document is definitive nor free of error and does not accept liability for any loss caused or arising from reliance upon information provided herein. Although our best efforts have been made to ensure the accuracy of these plans, all measurements must be confirmed on site. BASED UPON THE ORDNANCE SURVEY MAP OF THE SANCTION OF THE CONTROLLER OF HM STATIONARY OFFICE. CROWN COPYRIGHT RESERVED. © OS LICENCE No. 100042124

Scale: 1:2500



Site Plan

Drawing Location: C:\Users\andrew.lambe\Dalcour MacLaren\Morecambe & Morgan (FE) 22003214 - Geomatics\01.DM Plans\20250602\_22003214\_PLN\_INFO\_13131.aprx



**Key:**

- Order Limits
- Location
- Parking
- Access Route

**Notes:**

Parking W3W:  
///sentences.cuddling.daylight

Coordinate System: British National Grid  
Projection: Transverse Mercator  
Datum: OSGB 1936

**Interest:**  
N/A

**Location:**  
Bridge Hall Farm, LYTHAM ST. ANNES,  
Lancashire, FY8 4LT

**Coords:** 337607, 429355

**Scheme Name:**  
Morecambe & Morgan (FE)

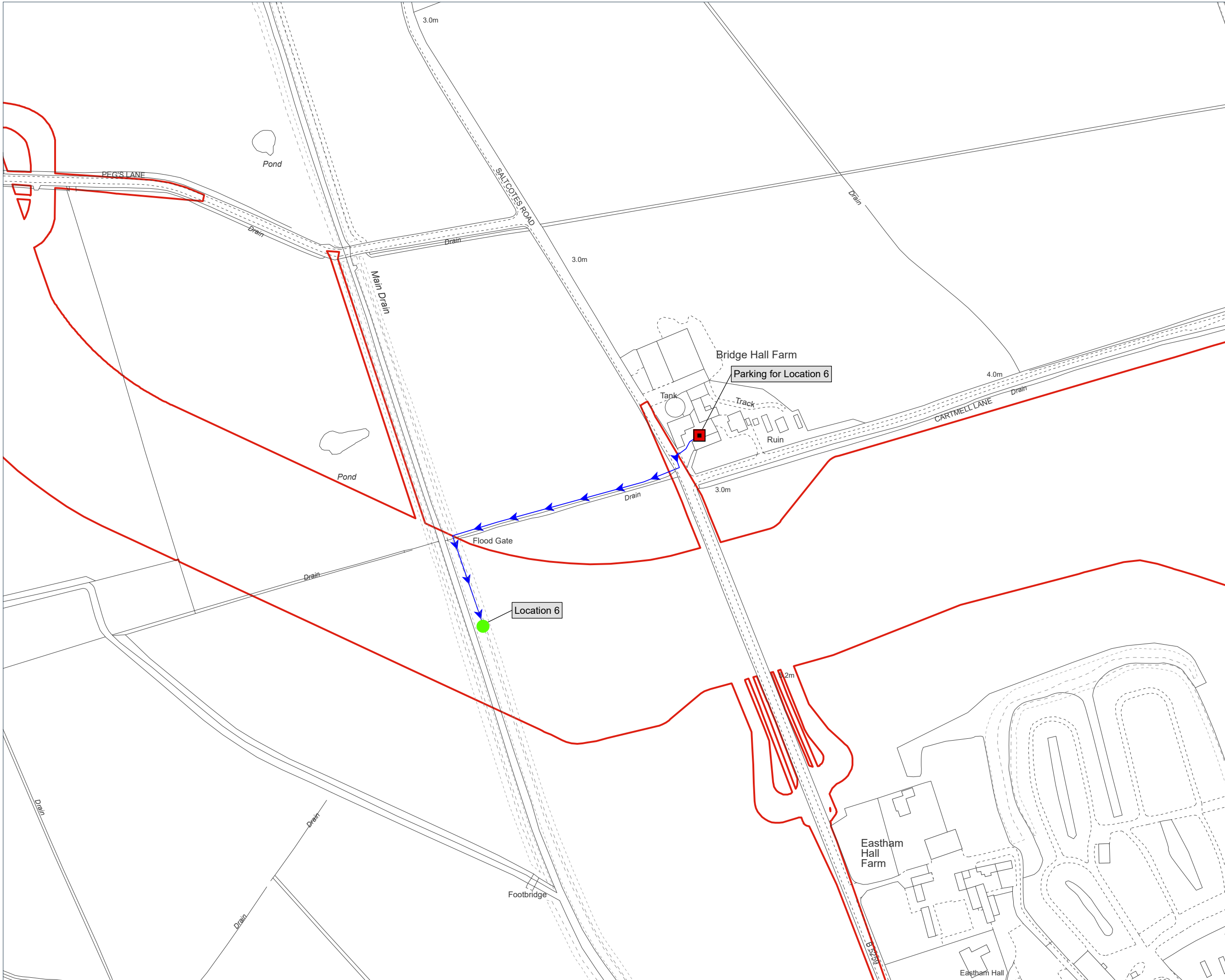
**Drawing Name:**  
Information Plan

**Drawing No:** 22003214\_PLN\_INFO\_13131.8

Rev	Date	Description
-	18.06.2025	First Issue

Drawn:	AC	
Approved:	ED	
Sheet No:	8 of 11	
Sheet Size:	A3	

The information contained in this document is confidential and protected by copyright. The use, copying or disclosure to a third party, either wholly or in part, except with the written permission of, and in the manner prescribed by Dalcour MacLaren constitutes an infringement of copyright. Dalcour MacLaren does not warrant that this document is definitive nor free of error and does not accept liability for any loss caused or arising from reliance upon information provided herein. Although our best efforts have been made to ensure the accuracy of these plans, all measurements must be confirmed on site. BASED UPON THE ORDINANCE SURVEY THE SANCTION OF THE CONTROLLER OF HM STATIONERY OFFICE. CROWN COPYRIGHT RESERVED. © OS LICENCE No. 100042124



Drawing Location: C:\Users\andrew.lambe\Dalcour MacLaren\Morecambe & Morgan (FE) 22003214 - Geomatics\01 DM Plans\20250602\_22003214\_PLN\_INFO\_13131.aprx







- Key:**
- Order Limits
  - Location
  - Parking
  - Access Route

**Notes:**

Parking W3W:  
///arise.holds.ahead

Coordinate System: British National Grid  
Projection: Transverse Mercator  
Datum: OSGB 1936

**Interest:**  
N/A

**Location:**  
Bryning Hall Farm, Bryning, PRESTON,  
Lancashire, PR4 3PP

**Coords:** 339751, 429721

**Scheme Name:**  
Morecambe & Morgan (FE)

**Drawing Name:**  
Information Plan

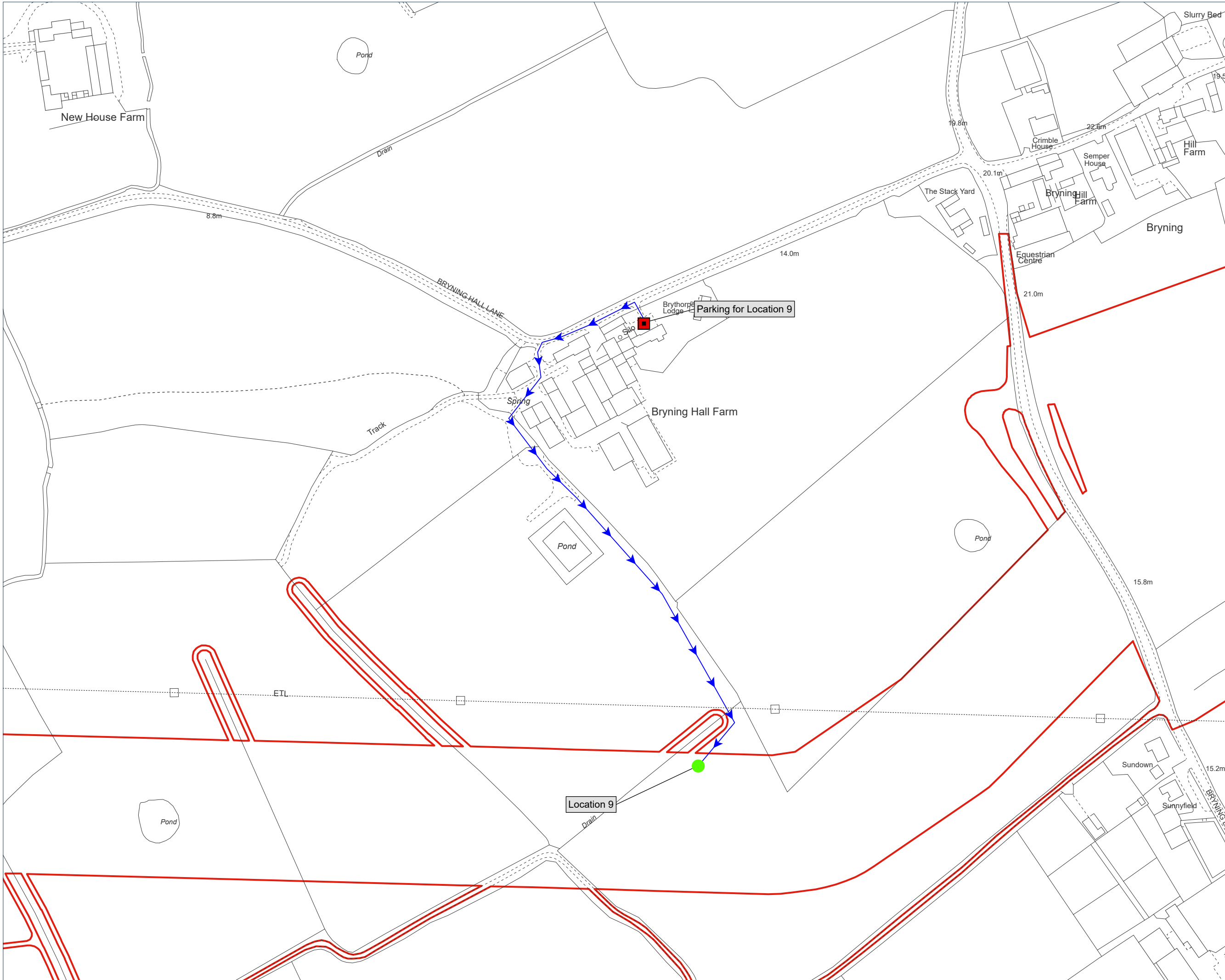
**Drawing No:** 22003214\_PLN\_INFO\_13131.10

Rev	Date	Description
-	18.06.2025	First Issue

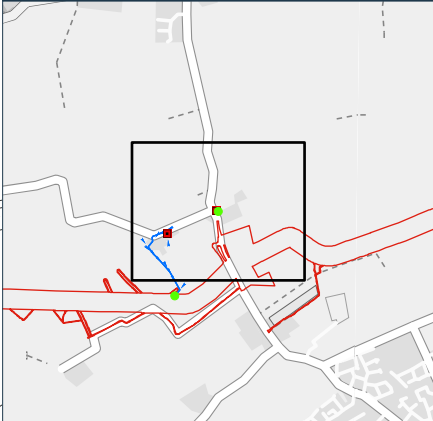
<b>Drawn:</b>	AC
<b>Approved:</b>	ED
<b>Sheet No:</b>	10 of 11
<b>Sheet Size:</b>	A3



The information contained in this document is confidential and protected by copyright. The use, copying or disclosure to a third party, either wholly or in part, except with the written permission of, and in the manner prescribed by Dalcour MacLaren constitutes an infringement of copyright. Dalcour MacLaren does not warrant that this document is definitive nor free of error and does not accept liability for any loss caused or arising from reliance upon information provided herein. Although our best efforts have been made to ensure the accuracy of these plans, all measurements must be confirmed on site. BASED UPON THE ORDINANCE SURVEY DATA AND THE SANCTION OF THE CONTROLLER OF HM STATIONARY OFFICE. CROWN COPYRIGHT RESERVED. © OS LICENCE No. 100042124



Drawing Location: C:\Users\andrew.lambe\Dalcour MacLaren\Morecambe & Morgan (FE) 22003214 - Geomatics\01 DM Plans\20250602\_22003214\_PLN\_INFO\_13131.aprx



- Key:**
- Order Limits
  - Location
  - Parking

**Notes:**

Parking W3W:  
///existence.instance.newest

Coordinate System: British National Grid  
Projection: Transverse Mercator  
Datum: OSGB 1936

**Interest:**  
N/A

**Location:**  
Wrea Green Equitation Centre, Bryning,  
PRESTON, Lancashire, PR4 3PP

**Coords:** 340033, 429956

**Scheme Name:**  
Morecambe & Morgan (FE)

**Drawing Name:**  
Information Plan

**Drawing No:** 22003214\_PLN\_INFO\_13131.12

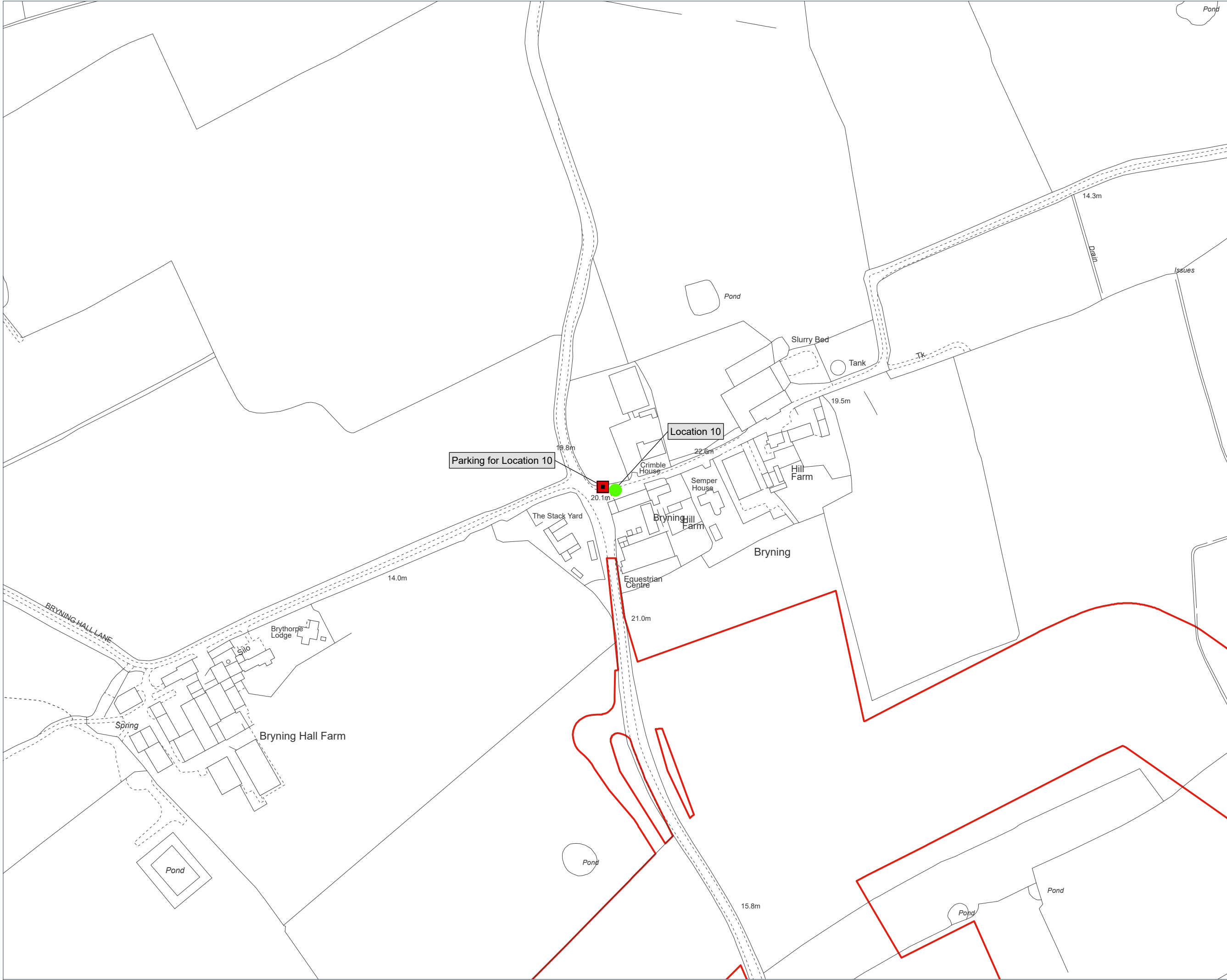
Rev	Date	Description
-	18.06.2025	First Issue

Drawn:	AC
Approved:	ED
Sheet No:	10 of 11
Sheet Size:	A3



The information contained in this document is confidential and protected by copyright. The use, copying or disclosure to a third party, either wholly or in part, except with the written permission of, and in the manner prescribed by Dalcour MacLaren constitutes an infringement of copyright. Dalcour MacLaren does not warrant that this document is definitive nor free of error and does not accept liability for any loss caused or arising from reliance upon information provided herein. Although our best efforts have been made to ensure the accuracy of these plans, all measurements must be confirmed on site. BASED UPON THE ORDINANCE SURVEY MAP WITH THE SANCTION OF THE CONTROLLER OF HM STATIONERY OFFICE. CROWN COPYRIGHT RESERVED. © OS LICENCE No. 100042124

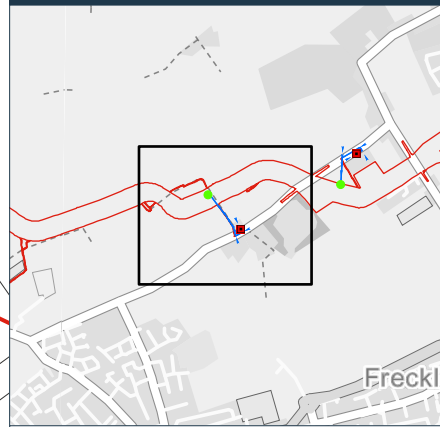
Scale: 1:2500



Site Plan

0 20 40 60 80 100 120 140 160 180 200 220 240 260 280 300 320 340 360 380 400 420 440 460 480 500 Metres





**Key:**

- Order Limits
- Location
- Parking
- Access Route

**Notes:**

**Parking W3W:**  
///however.wagers.shredding

Coordinate System: British National Grid  
Projection: Transverse Mercator  
Datum: OSGB 1936

**Interest:**  
N/A

**Location:**  
Nearer Hillock Farm, Warton, PRESTON,  
Lancashire, PR4 1T

**Coords:** 341569, 429808

**Scheme Name:**  
Morecambe & Morgan (FE)

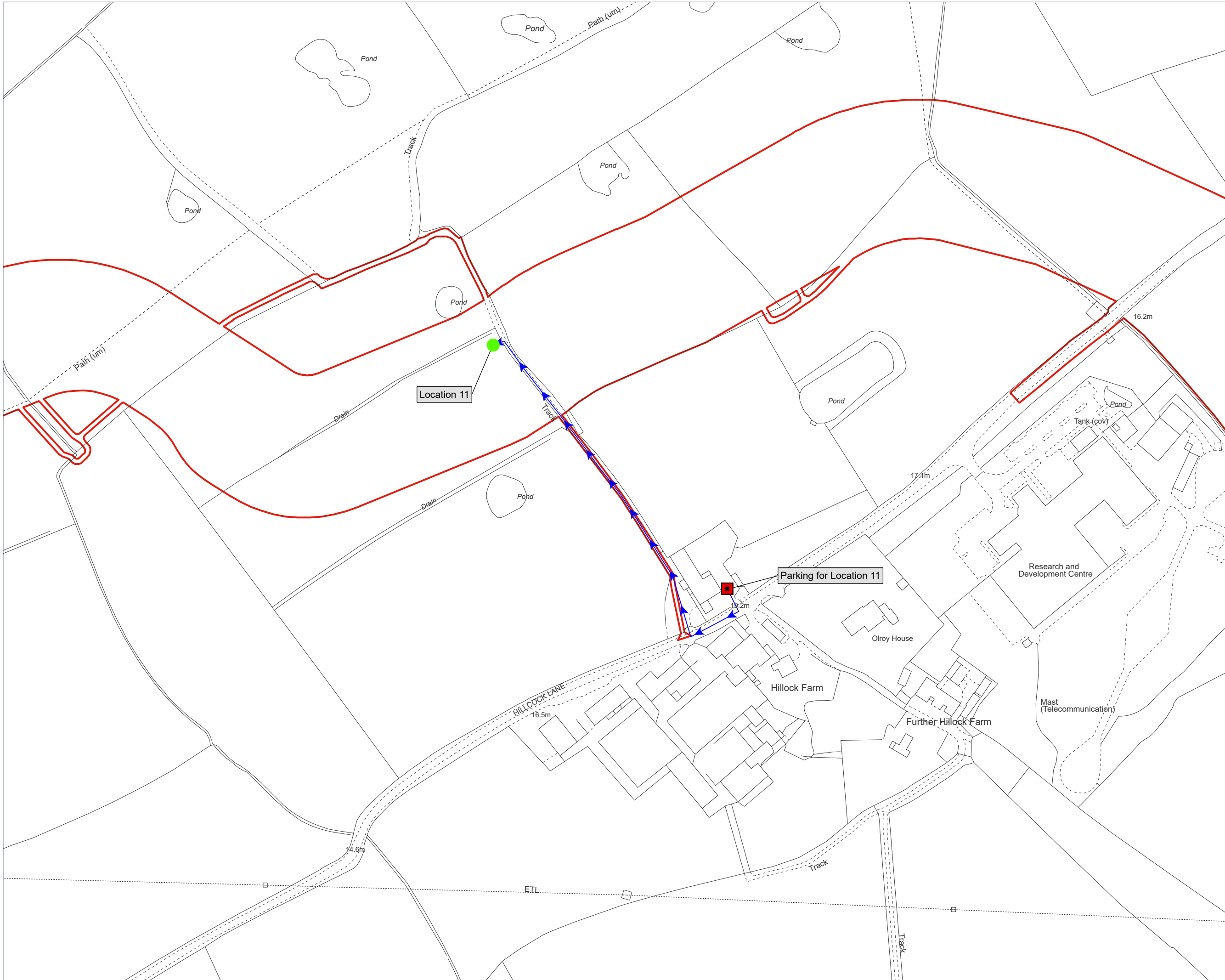
**Drawing Name:**  
Information Plan

**Drawing No:** 22003214\_PLN\_INFO\_13131.11

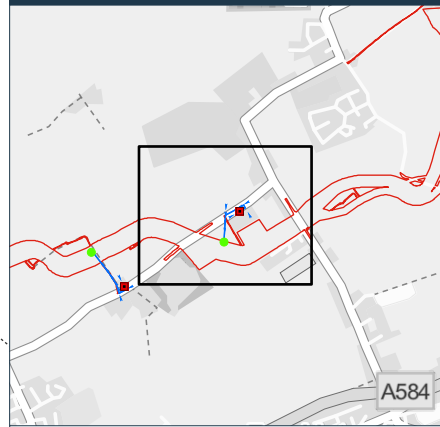
Rev	Date	Description
-	18.06.2025	First Issue

<b>Drawn:</b>	AC	
<b>Approved:</b>	ED	
<b>Sheet No:</b>	11 of 11	
<b>Sheet Size:</b>	A3	

The information contained in this document is confidential and protected by copyright. The use, copying or disclosure to a third party, either wholly or in part, except with the written permission of, and in the manner prescribed by Dalcour MacLaren constitutes an infringement of copyright. Dalcour MacLaren does not warrant that this document is definitive nor free of error and does not accept liability for any loss caused or arising from reliance upon information provided herein. Although our best efforts have been made to ensure the accuracy of these plans, all measurements must be confirmed on site. BASED UPON THE ORDINANCE SURVEY MAP OF THE SANCTION OF THE CONTROLLER OF HM STATIONERY OFFICE. CROWN COPYRIGHT RESERVED. © OS LICENCE No. 100042124



Drawing Location: C:\Users\andrew.lambe\Dalcour MacLaren\Morecambe & Morgan (FE) 22003214 - Geomatics\01 DM Plans\20250602\_22003214\_PLN\_INFO\_13131.aprx



**Key:**

- Order Limits
- Location
- Parking
- Access Route

**Notes:**

Parking W3W:  
///flushed.foggy.engage

Coordinate System: British National Grid  
Projection: Transverse Mercator  
Datum: OSGB 1936

**Interest:**  
N/A

**Location:**  
Land between Hillock and Kirkham

**Coords:** 342166, 430102

**Scheme Name:**  
Morecambe & Morgan (FE)

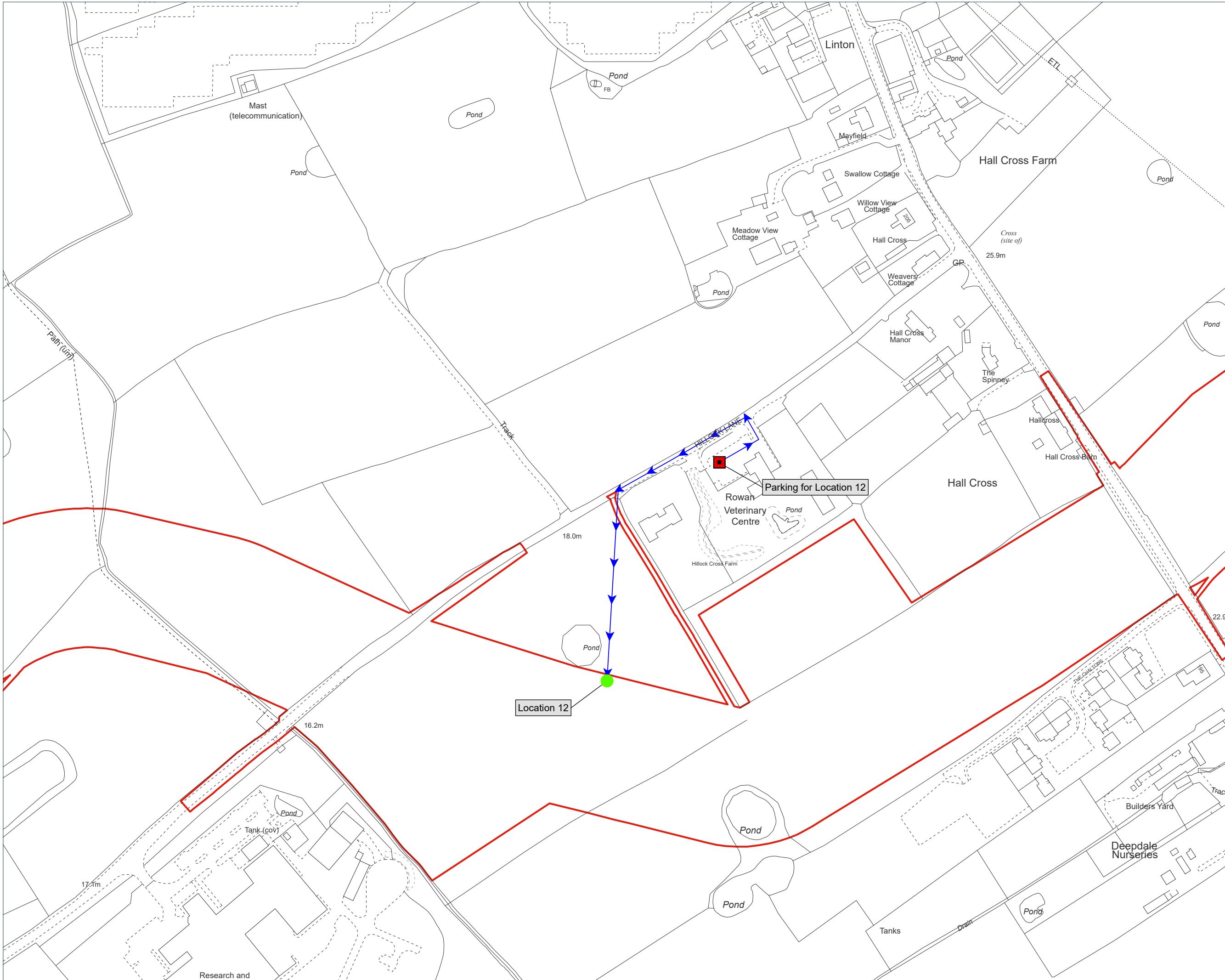
**Drawing Name:**  
Information Plan

**Drawing No:** 22003214\_PLN\_INFO\_13131.13

Rev	Date	Description
-	18.06.2025	First Issue

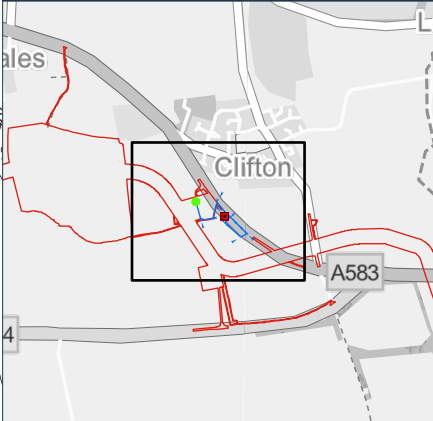
Drawn:	AC	
Approved:	ED	
Sheet No:	11 of 11	
Sheet Size:	A3	

The information contained in this document is confidential and protected by copyright. The use, copying or disclosure to a third party, either wholly or in part, except with the written permission of, and in the manner prescribed by Dalcour Maclaren constitutes an infringement of copyright. Dalcour Maclaren does not warrant that this document is definitive nor free of error and does not accept liability for any loss caused or arising from reliance upon information provided herein. Although our best efforts have been made to ensure the accuracy of these plans, all measurements must be confirmed on site. BASED UPON THE ORDINANCE SURVEY MAP WITH THE SANCTION OF THE CONTROLLER OF HM STATIONERY OFFICE. CROWN COPYRIGHT RESERVED. © OS LICENCE No. 100042124



Drawing Location: C:\Users\andrew.lambe\Dalcour Maclaren\Morecambe & Morgan (FE) 22003214 - Geomatics\01 DM Plans\20250602\_22003214\_PLN\_INFO\_13131.aprx





- Key:
- Order Limits
  - Location
  - Parking
  - Access Route

Notes:

Parking W3W:  
///spoil.agrees.robots

Coordinate System: British National Grid  
Projection: Transverse Mercator  
Datum: OSGB 1936

Interest:  
N/A

Location:  
TCC

Coords: 346396, 430063

Scheme Name:  
Morecambe & Morgan (FE)

Drawing Name:  
Information Plan

Drawing No: 22003214\_PLN\_INFO\_13131.14

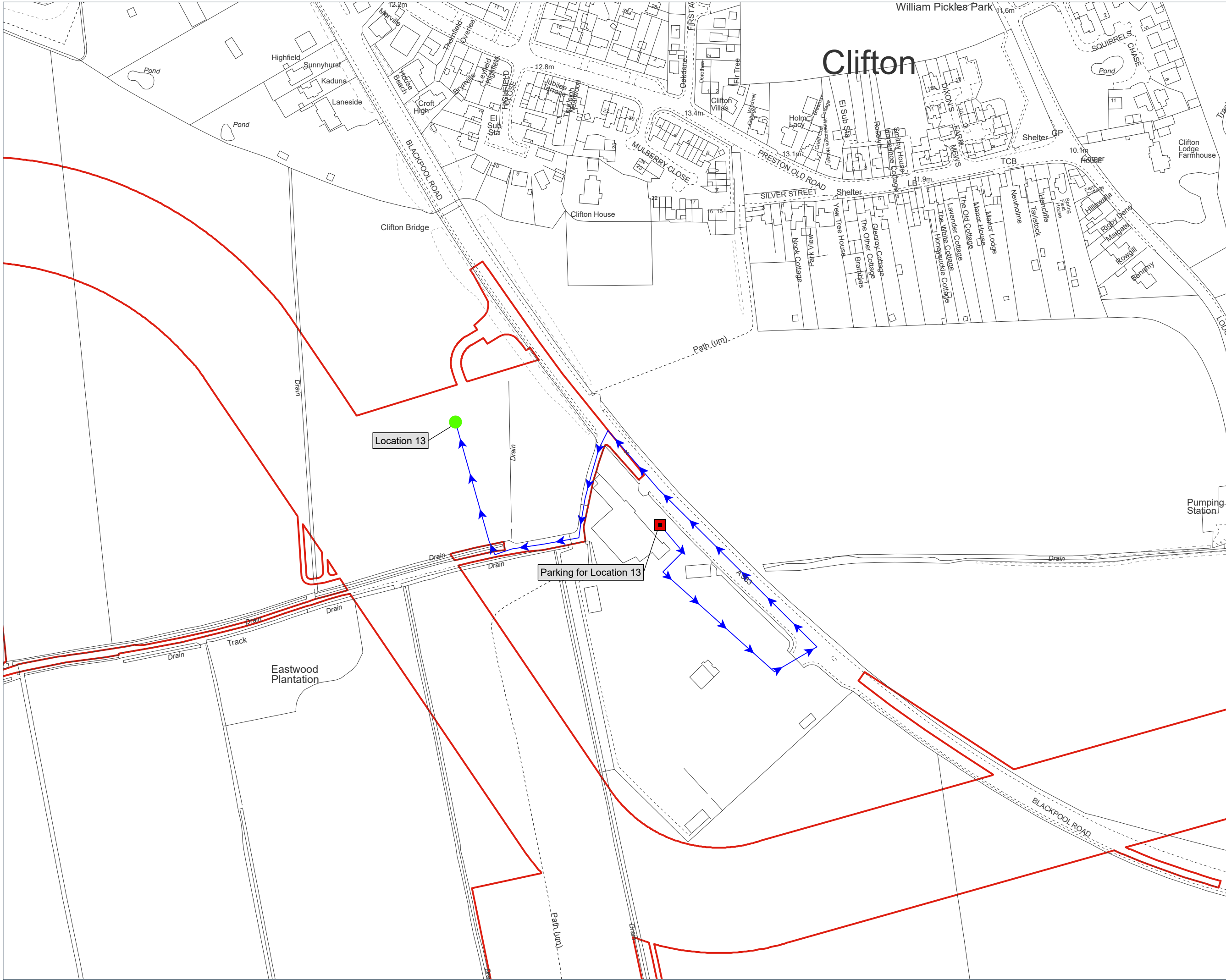
Rev	Date	Description
-	18.06.2025	First Issue

Drawn:	AC
Approved:	ED
Sheet No:	11 of 11
Sheet Size:	A3



The information contained in this document is confidential and protected by copyright. The use, copying or disclosure to a third party, either wholly or in part, except with the written permission of, and in the manner prescribed by Dalcour Maclaren constitutes an infringement of copyright. Dalcour Maclaren does not warrant that this document is definitive nor free of error and does not accept liability for any loss caused or arising from reliance upon information provided herein. Although our best efforts have been made to ensure the accuracy of these plans, all measurements must be confirmed on site. BASED UPON THE ORDINANCE SURVEY MAPS WITH THE SANCTION OF THE CONTROLLER OF HM STATIONERY OFFICE. CROWN COPYRIGHT RESERVED. © OS LICENCE No. 100042124

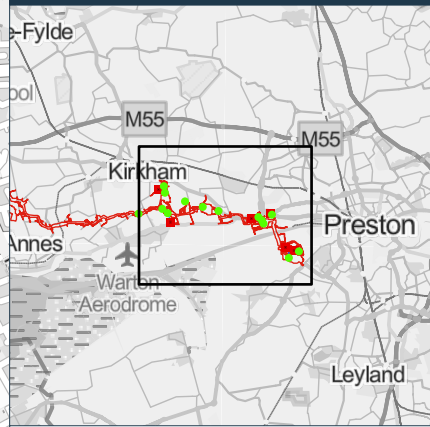
Scale: 1:2500



Site Plan

0 20 40 60 80 100 120 140 160 180 200 220 240 260 280 300 320 340 360 380 400 420 440 460 480 500 Metres





- Key:
- Order Limits
  - Stopping
  - Parking
  - Access Route

Notes:  
Parking W3W:  
N/A

Coordinate System: British National Grid  
Projection: Transverse Mercator  
Datum: OSGB 1936

Interest:  
N/A

Location:  
Preston New Road, Newton-with-Clifton,  
Clifton, Borough of Fylde, Lancashire, PR4  
0XQ

Coords: 346622, 429878

Scheme Name:  
Morecambe & Morgan (FE)

Drawing Name:  
Information Plan

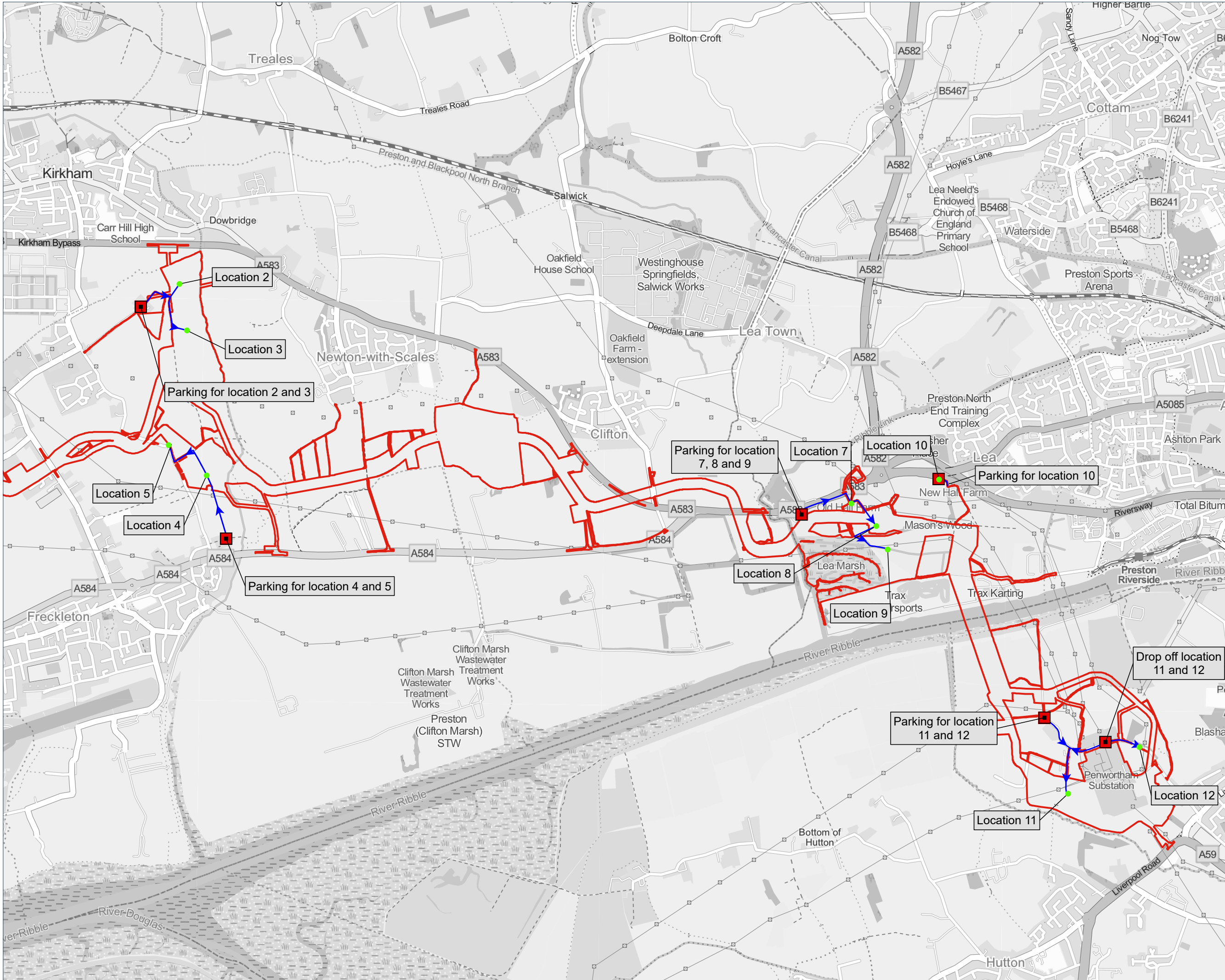
Drawing No: 22003214\_PLN\_INFO\_13132.1.1

Rev	Date	Description
-	18.06.2025	First Issue

Drawn:	AC
Approved:	ED
Sheet No:	1 of 10
Sheet Size:	A3

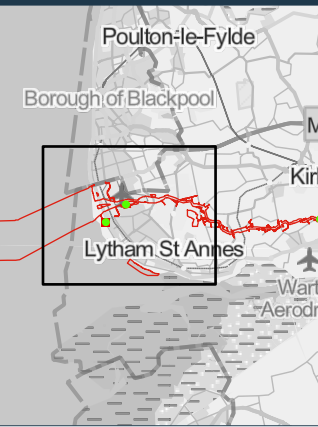


The information contained in this document is confidential and protected by copyright. The use, copying or disclosure to a third party, either wholly or in part, except with the written permission of, and in the manner prescribed by Dalcour Maclaren constitutes an infringement of copyright. Dalcour Maclaren does not warrant that this document is definitive nor free of error and does not accept liability for any loss caused or arising from reliance upon information provided herein. Although our best efforts have been made to ensure the accuracy of these plans, all measurements must be confirmed on site. BASED UPON THE ORDNANCE SURVEY MAP WITH THE SANCTION OF THE CONTROLLER OF HM STATIONERY OFFICE. CROWN COPYRIGHT RESERVED. © OS LICENCE No. 100042124



Drawing Location: C:\Users\andrew.lambe\Dalcour Maclaren\Morecambe & Morgan (FE) 22003214 - Geomatics\01 DM Plans\20250602\_22003214\_PLN\_INFO\_13131.aprx





- Key:
- Order Limits
  - Stopping
  - Parking

Notes:  
Parking W3W:  
N/A

Coordinate System: British National Grid  
Projection: Transverse Mercator  
Datum: OSGB 1936

Interest:  
N/A

Location:  
Preston New Road, Newton-with-Clifton,  
Clifton, Borough of Fylde, Lancashire, PR4  
0XQ

Coords: 332415, 430149

Scheme Name:  
Morecambe & Morgan (FE)

Drawing Name:  
Information Plan

Drawing No: 22003214\_PLN\_INFO\_13132.1.2

Rev	Date	Description
-	18.06.2025	First Issue

Drawn:	AC	
Approved:	ED	
Sheet No:	1 of 10	
Sheet Size:	A3	



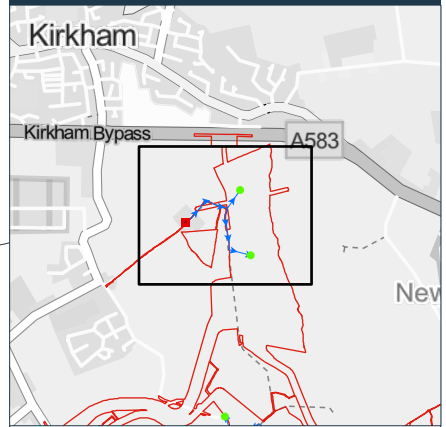
The information contained in this document is confidential and protected by copyright. The use, copying or disclosure to a third party, either wholly or in part, except with the written permission of, and in the manner prescribed by Dalcour Maclaren constitutes an infringement of copyright. Dalcour Maclaren does not warrant that this document is definitive nor free of error and does not accept liability for any loss caused or arising from reliance upon information provided herein. Although our best efforts have been made to ensure the accuracy of these plans, all measurements must be confirmed on site. BASED UPON THE ORDINANCE SURVEY MAP WITH THE SANCTION OF THE CONTROLLER OF HM STATIONERY OFFICE. CROWN COPYRIGHT RESERVED. © OS LICENCE No. 100042124



Drawing Location: C:\Users\andrew.lambe\Documents\22003214 - Geomatics\01 DM Plans\22003214 - Geomatics\01 DM Plans\22003214\_PLN\_INFO\_13132.aprx







**Key:**

- Order Limits
- Location
- Parking
- Access Route

**Notes:**  
Parking W3W:  
///assess.rooting.regrowth

Coordinate System: British National Grid  
Projection: Transverse Mercator  
Datum: OSGB 1936

**Interest:**  
N/A

**Location:**  
Morgan LSS Access, TCC and LSS,  
Borough of Fylde, Lancashire, PR4 1JU

**Coords:** 343403, 431243

**Scheme Name:**  
Morecambe & Morgan (FE)

**Drawing Name:**  
Information Plan

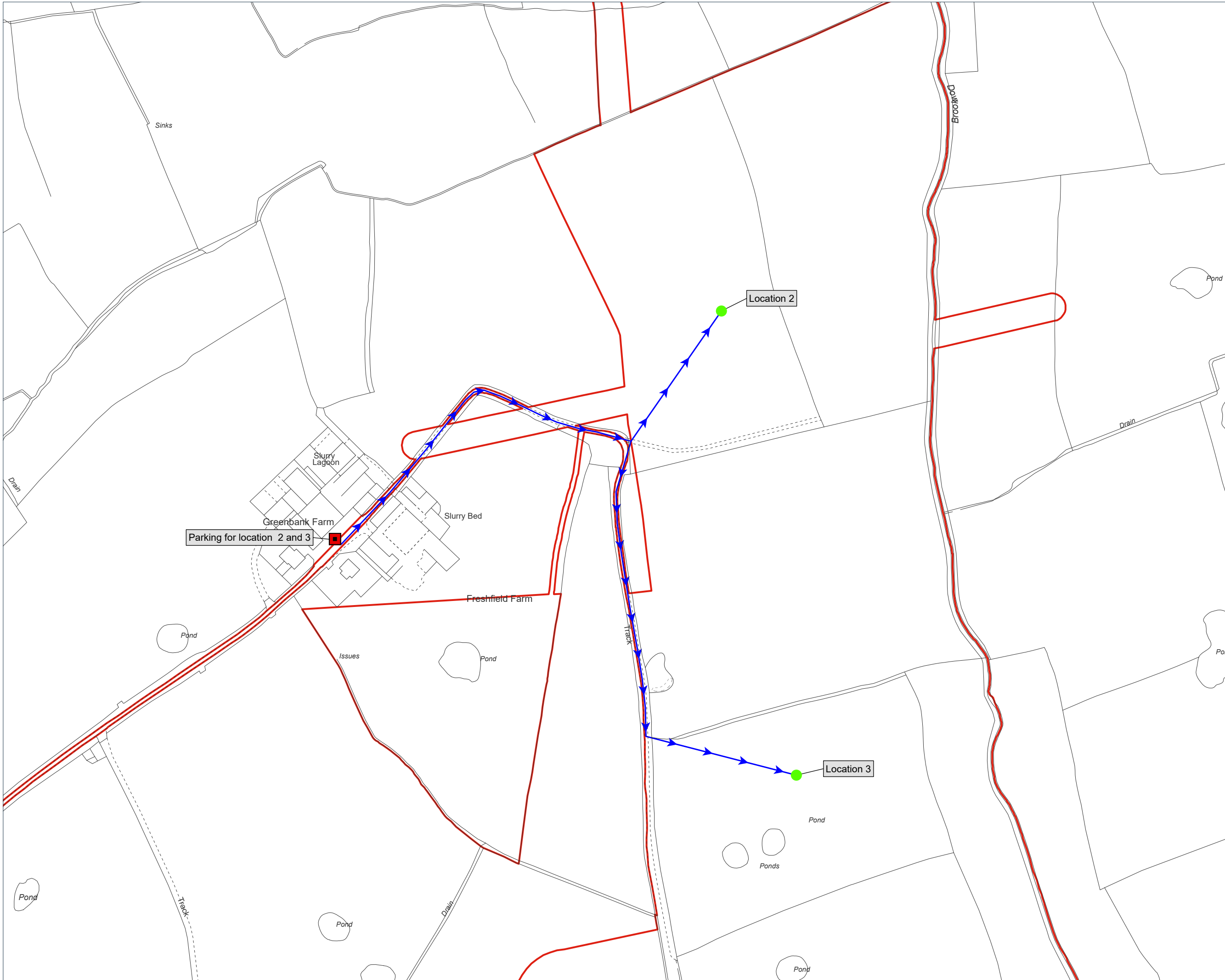
**Drawing No:** 22003214\_PLN\_INFO\_13132.4

Rev	Date	Description
-	18.06.2025	First Issue

<b>Drawn:</b>	AC	
<b>Approved:</b>	ED	
<b>Sheet No:</b>	4 of 10	
<b>Sheet Size:</b>	A3	

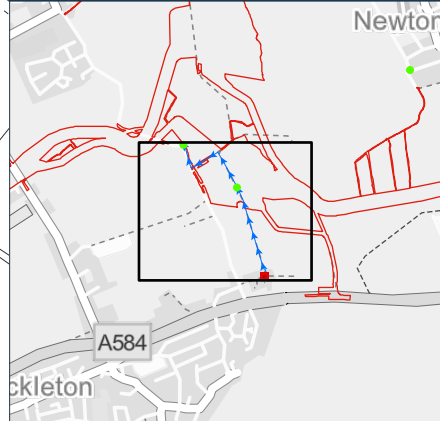


The information contained in this document is confidential and protected by copyright. The use, copying or disclosure to a third party, either wholly or in part, except with the written permission of, and in the manner prescribed by Dalcour MacLaren constitutes an infringement of copyright. Dalcour MacLaren does not warrant that this document is definitive nor free of error and does not accept liability for any loss caused or arising from reliance upon information provided herein. Although our best efforts have been made to ensure the accuracy of these plans, all measurements must be confirmed on site. BASED UPON THE ORDINANCE SURVEY MAP WITH THE SANCTION OF THE CONTROLLER OF HM STATIONERY OFFICE. CROWN COPYRIGHT RESERVED. © OS LICENCE No. 100042124



Drawing Location: C:\Users\andrew.lambe\Dalcour MacLaren\Morecambe & Morgan (FE) 22003214 - Geomatics\01 DM Plans\20250602\_22003214\_PLN\_INFO\_13131.aprx





- Key:
- Order Limits
  - Location
  - Parking
  - Access Route

Notes:  
Parking W3W:  
///pine.basically.helpless

Coordinate System: British National Grid  
Projection: Transverse Mercator  
Datum: OSGB 1936

Interest:  
N/A

<FNT style="Bold" size="6">Location:</FNT>  
Morecambe substation & Quakers Wood,  
Freckleton, Borough of Fylde, Lancashire,  
PR4 1TS

Coords: 343615, 429873

Scheme Name:  
Morecambe & Morgan (FE)

Drawing Name:  
Information Plan

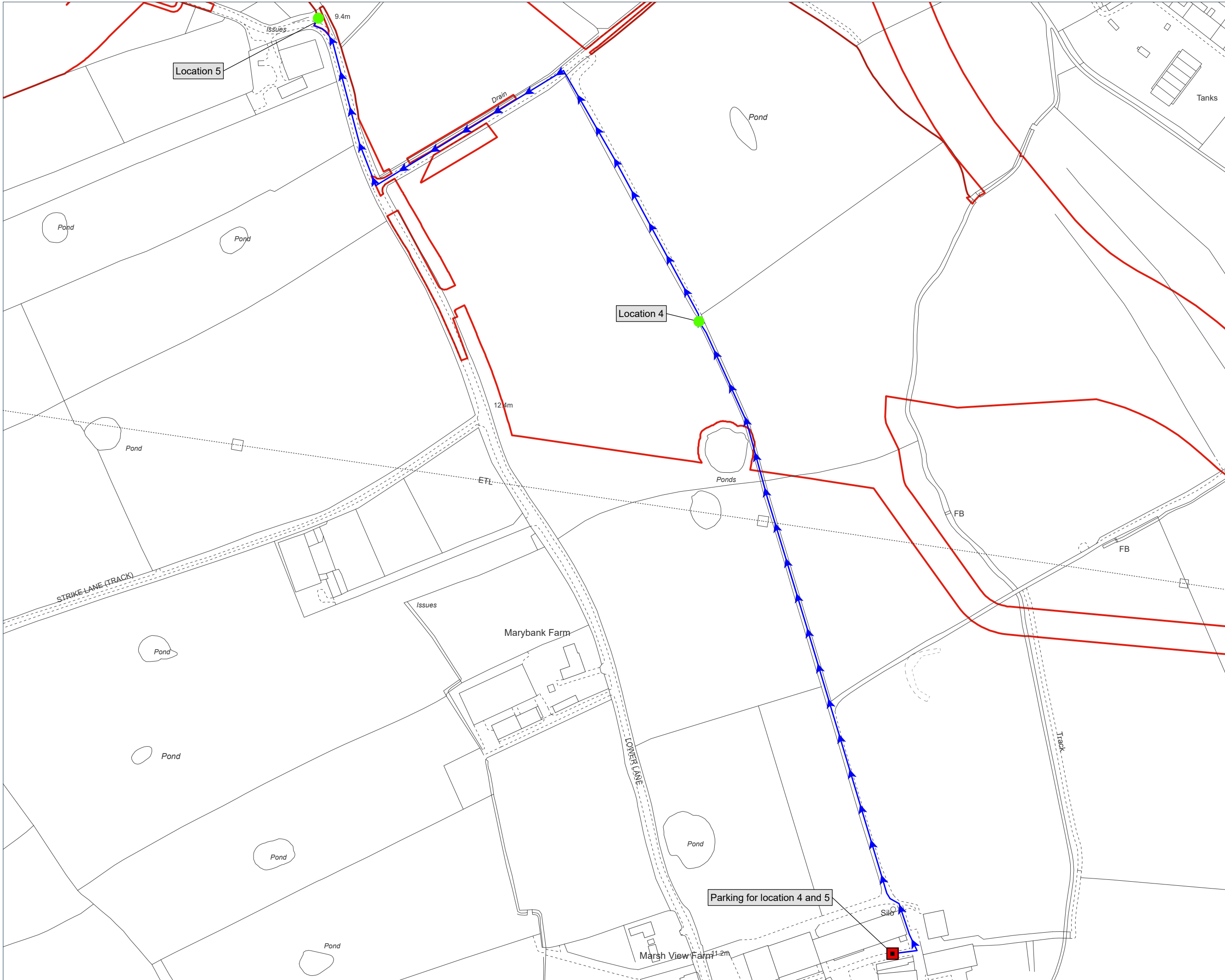
Drawing No: 22003214\_PLN\_INFO\_13132.5

Rev	Date	Description
-	18.06.2025	First Issue

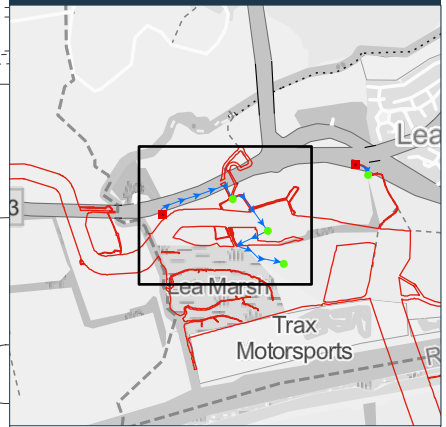
Drawn:	AC	
Approved:	ED	
Sheet No:	5 of 10	
Sheet Size:	A3	



The information contained in this document is confidential and protected by copyright. The use, copying or disclosure to a third party, either wholly or in part, except with the written permission of, and in the manner prescribed by Dalcour Maclaren constitutes an infringement of copyright. Dalcour Maclaren does not warrant that this document is definitive nor free of error and does not accept liability for any loss caused or arising from reliance upon information provided herein. Although our best efforts have been made to ensure the accuracy of these plans, all measurements must be confirmed on site. BASED UPON THE ORDINANCE SURVEY MAP WITH THE SANCTION OF THE CONTROLLER OF HM STATIONERY OFFICE. CROWN COPYRIGHT RESERVED. © OS LICENCE No. 100042124



Drawing Location: C:\Users\andrew.lambe\Dalcour Maclaren\Morecambe & Morgan (FE)\22003214 - Geomatics\01.DM Plans\20250602\_22003214\_PLN\_INFO\_13131.aprx



- Key:
- Order Limits
  - Location
  - Parking
  - Access Route

Notes:  
Parking W3W:  
///eager.print.brand

Coordinate System: British National Grid  
Projection: Transverse Mercator  
Datum: OSGB 1936

Interest:  
N/A

Location:  
Old Lea Farm house and buildings, Lea,  
Lea Town, Preston, Lancashire, PR4 0RG

Coords: 348278, 429710

Scheme Name:  
Morecambe & Morgan (FE)

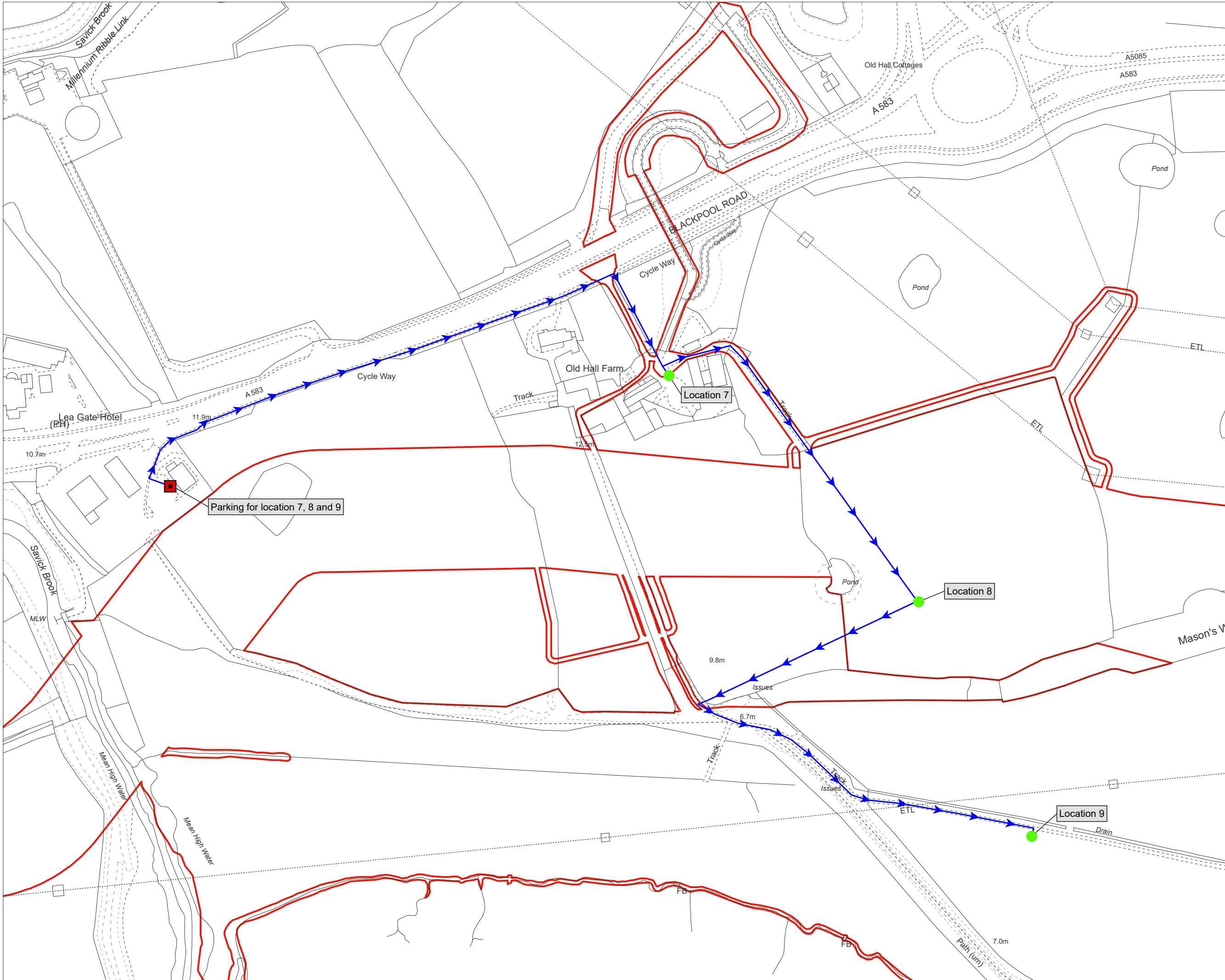
Drawing Name:  
Information Plan

Drawing No: 22003214\_PLN\_INFO\_13132.8

Rev	Date	Description
-	18.06.2025	First Issue

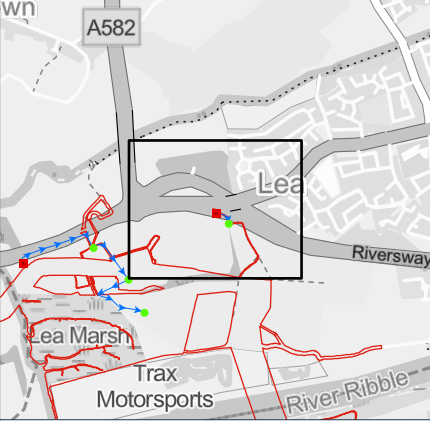
Drawn:	AC	
Approved:	ED	
Sheet No:	8 of 10	
Sheet Size:	A3	

The information contained in this document is confidential and protected by copyright. The use, copying or disclosure to a third party, either wholly or in part, except with the written permission of, and in the manner prescribed by Dalcour MacLaren constitutes an infringement of copyright. Dalcour MacLaren does not warrant that this document is definitive nor free of error and does not accept liability for any loss caused or arising from reliance upon information provided herein. Although our best efforts have been made to ensure the accuracy of these plans, all measurements must be confirmed on site. BASED UPON THE ORDINANCE SURVEY MAP WITH THE SANCTION OF THE CONTROLLER OF HM STATIONERY OFFICE. CROWN COPYRIGHT RESERVED. © OS LICENCE No. 100042124



Drawing Location: C:\Users\andrew.lambe\Documents\Morecambe & Morgan (FE) 22003214 - Geomatics\01 DM Plans\20250602\_22003214\_PLN\_INFO\_13131.aprx





- Key:**
- Order Limits
  - Location
  - Parking
  - Access Route

**Notes:**  
Parking W3W:  
///fairly.fever.gains

Coordinate System: British National Grid  
Projection: Transverse Mercator  
Datum: OSGB 1936

**Interest:**  
N/A

**Location:**  
Listed Barn at New Hall Farm

**Coords:** 348939, 429991

**Scheme Name:**  
Morecambe & Morgan (FE)

**Drawing Name:**  
Information Plan

**Drawing No:** 22003214\_PLN\_INFO\_13132.9

Rev	Date	Description
-	18.06.2025	First Issue

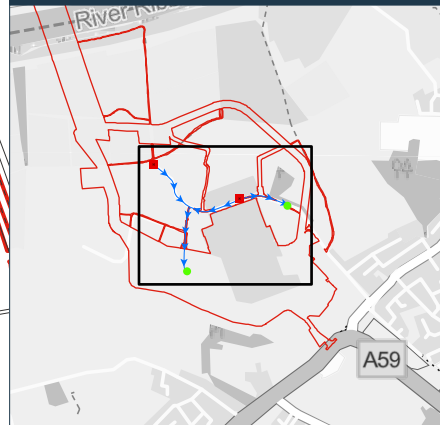
Drawn:	AC	
Approved:	ED	
Sheet No:	8 of 10	
Sheet Size:	A3	







The information contained in this document is confidential and protected by copyright. The use, copying or disclosure to a third party, either wholly or in part, except with the written permission of, and in the manner prescribed by Dalcour MacLaren constitutes an infringement of copyright. Dalcour MacLaren does not warrant that this document is definitive nor free of error and does not accept liability for any loss caused or arising from reliance upon information provided herein. Although our best efforts have been made to ensure the accuracy of these plans, all measurements must be confirmed on site. BASED UPON THE ORDNANCE SURVEY MAP WITH THE SANCTION OF THE CONTROLLER OF HM STATIONERY OFFICE. CROWN COPYRIGHT RESERVED. © OS LICENCE No. 100042124







**Key:**

-  Order Limits
-  Location
-  Parking
-  Access Route

**Notes:**

**Parking W3W:**  
 ///plots.mute.clips  
 Drop off location ///bolt.really.input

Coordinate System: British National Grid  
Projection: Transverse Mercator  
Datum: OSGB 1936

Interest:  
N/A

**Location:**  
Penwortham National Grid substation,  
compound and 400kv cable corridor, Howick  
Cross, Penwortham, Hutton, South Ribble,  
Lancashire, PR1 0NT


Coords: 350072, 427991

**Scheme Name:**  
Morecambe & Morgan (FE)

**Drawing Name:**  
Information Plan

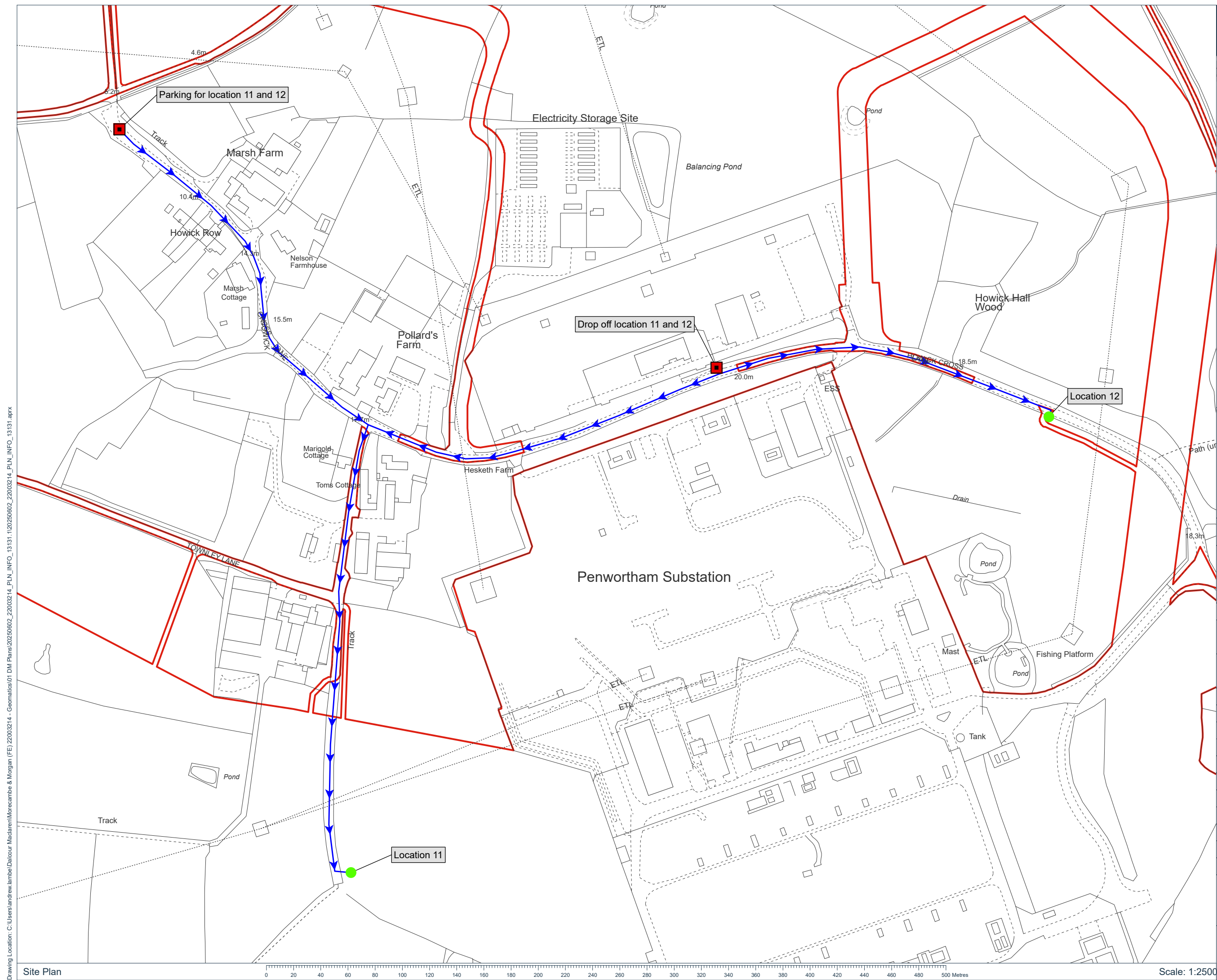
Drawing No: 22003214\_PLN\_INFO\_13132.10

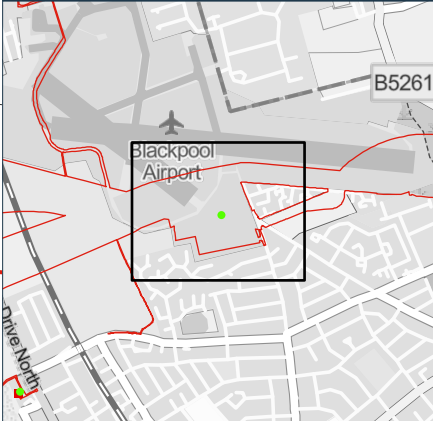
Rev	Date	Description
-	18.06.2025	First Issue
Drawn:		AC
Approved:		ED
Sheet No:		9 of 10
Sheet Size:		A3





The information contained in this document is confidential and protected by copyright. The use, copying or disclosure to a third party, either wholly or in part, except with the written permission of, and in the manner prescribed by Dalcoeur Maclaren constitutes an infringement of copyright. Dalcoeur Maclaren does not warrant that this document is definitive nor free of error and does not accept liability for any loss caused or arising from reliance upon information provided herein. Although our best efforts have been made to ensure the accuracy of these plans, all measurements are approximate and should not be used for legal purposes. THIS MAP WITH THE SANCTION OF THE CONTROLLER OF HM STATIONERY OFFICE. CROWN COPYRIGHT RESERVED. © OS LICENCE No. 100042124





- Key:
- Order Limits
  - Location

Notes:  
Parking W3W:  
TBC

Coordinate System: British National Grid  
Projection: Transverse Mercator  
Datum: OSGB 1936

Interest:  
N/A

Location:  
Blackpool Airport, FY4 2RG

Coords: 332232, 430730

Scheme Name:  
Morecambe & Morgan (FE)

Drawing Name:  
Information Plan

Drawing No: 22003214\_PLN\_INFO\_13132.11

Rev	Date	Description
-	18.06.2025	First Issue

Drawn:	AC
Approved:	ED
Sheet No:	10 of 10
Sheet Size:	A3



The information contained in this document is confidential and protected by copyright. The use, copying or disclosure to a third party, either wholly or in part, except with the written permission of, and in the manner prescribed by Dalcour MacLaren constitutes an infringement of copyright. Dalcour MacLaren does not warrant that this document is definitive nor free of error and does not accept liability for any loss caused or arising from reliance upon information provided herein. Although our best efforts have been made to ensure the accuracy of these plans, all measurements must be confirmed on site. BASED UPON THE ORDINANCE SURVEY MAP WITH THE SANCTION OF THE CONTROLLER OF HM STATIONERY OFFICE. CROWN COPYRIGHT RESERVED. © OS LICENCE No. 100042124

Drawing Location: C:\Users\andrew.lambe\Dalcour MacLaren\Morecambe & Morgan (FE) 22003214 - Geomatics\01.DM Plans\20250602\_22003214\_PLN\_INFO\_13131.aprx

